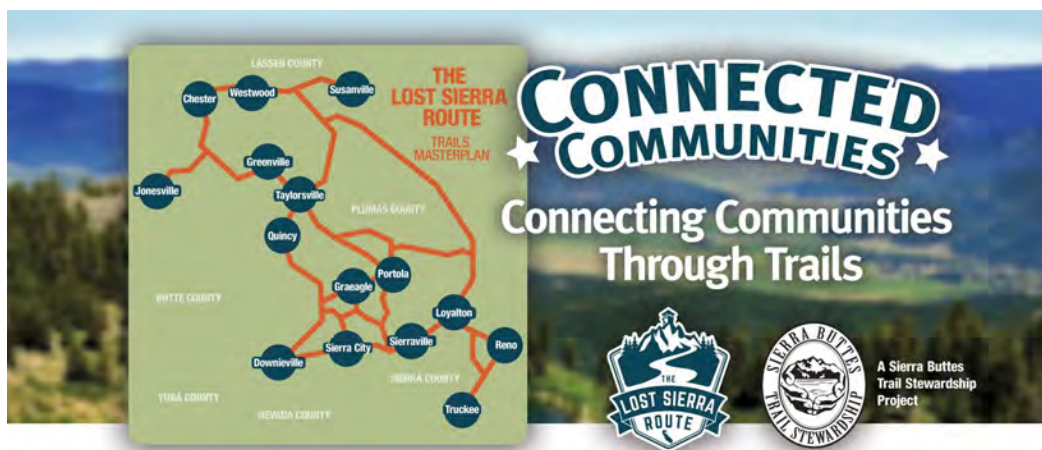




CONNECTED COMMUNITIES

APPENDIX III. 2021 SURVEY REPORT

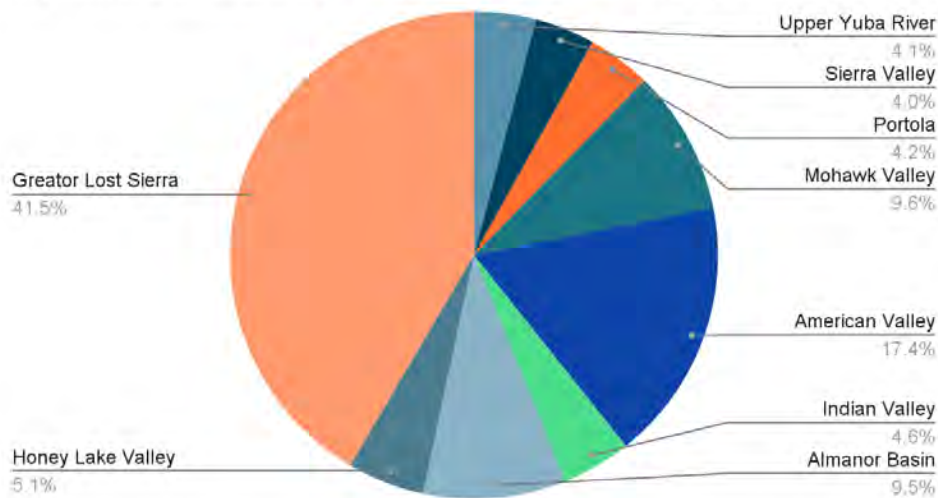


Connected Communities Survey Report

From November 2020 to March 2021, Sierra Buttes Trail Stewardship completed a survey process to gather public input on the Connected Communities project. Survey responses were sought by two methods, digital outreach and paper surveys. The paper surveys were distributed through businesses from each of the 12 connected communities. Displays were set up for a two week period in each community. Digital outreach spanned seven months with distribution by Sierra Buttes Trail Stewardship newsletters and social media, reaching over 100,000 people with survey invitations.

1,179 survey responses were received, including 68% of which are local to the greater Lost Sierra and 32% of which are from out of the area and assumed to be previous residents or visitors. 467 responses were received from the connected communities regions. The distribution of survey responses are displayed in the graph to the right.

Regional Distribution of Responses Across The Lost Sierra

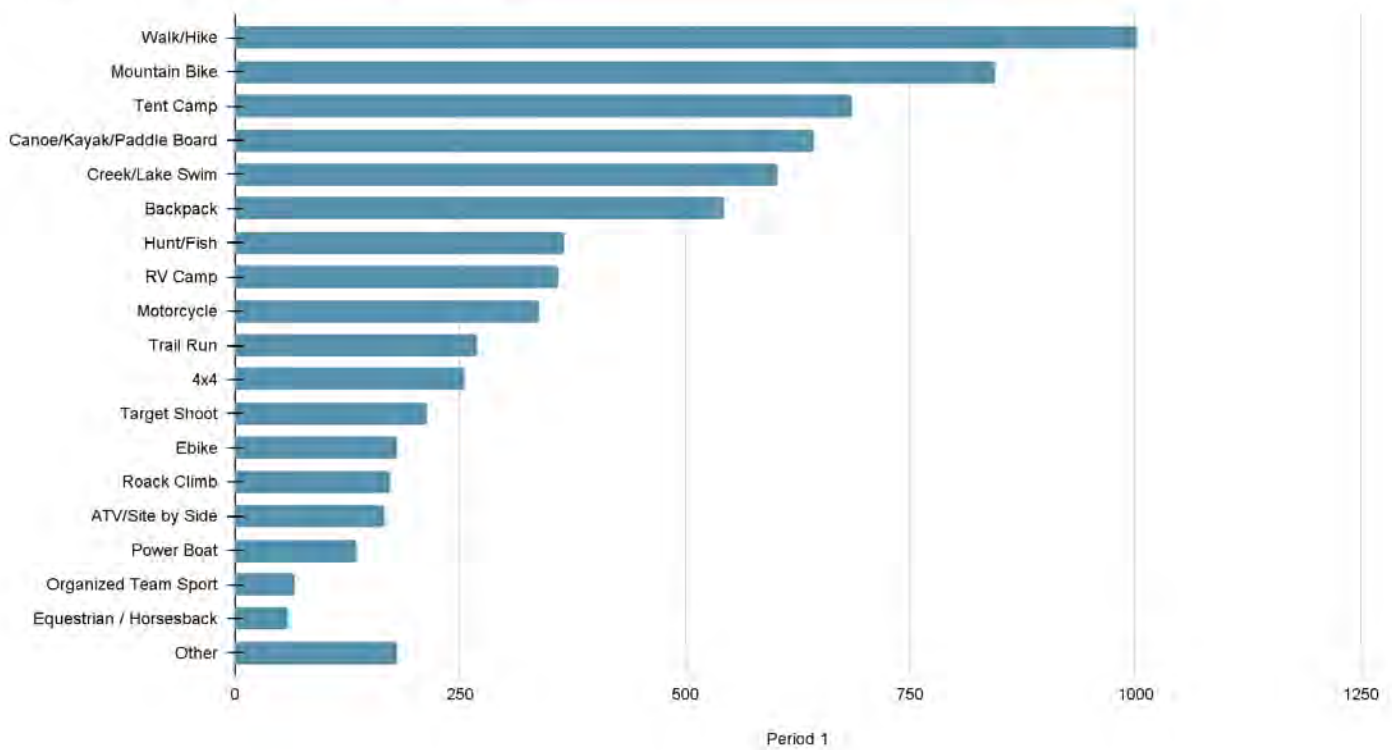


Comprehensive survey analysis is included on pages 2-3, brief analyses for each region are included on pages 4-11, and select testimonials are included on pages 12-13. All survey data is included in Appendix A.

Comprehensive Survey Analysis

The 1,179 survey responses received were from respondents ranging in age from <18-65+ with a diverse range of preferred outdoor recreation activities. The majority of respondents, 85%, recreate via walking/hiking, while 71% participate in mountain biking. Tent Camping, Canoe/Kayak/Paddle, and Creek/Lake Swim account for ~50% of outdoor recreation types identified by respondents. The below chart shows the distribution of all recreation activity responses received.

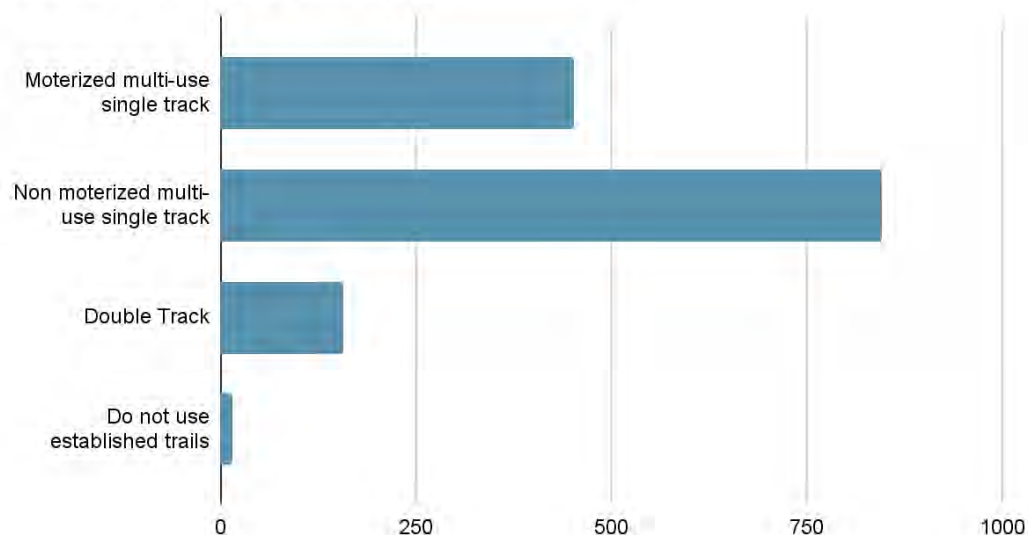
Participant Outdoor Recreation Activities



A resounding 94% of respondents would like more recreation trails near their town and 96% want trails that connect to other nearby towns. 73% of respondents prefer non motorized, multi-use trails, 39% prefer motorized multi-use trails. A full distribution of recreation trail preference is shown below.

80% of respondents use recreation trails on a weekly basis, 39% use them 3-5 times per week. When asked how Main Street trailheads would change respondents' trail use, 85% of respondents said they would use trails weekly, with 43% saying they would use them 3-5 times per week. Over 800 people wrote in their ideas for specific new trail routes. 88% of respondents said they would volunteer to help build and maintain recreational trails near their town.

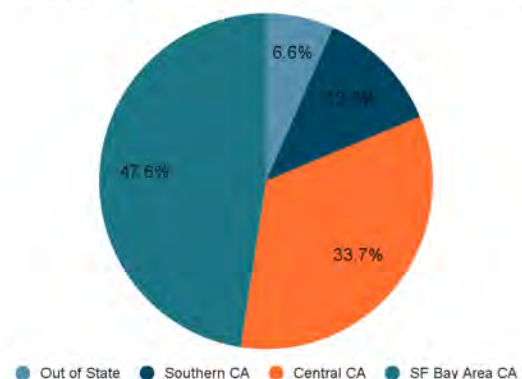
Recreation Trail Preference



Approximately 38% of survey respondents (237) identified as retail/hospitality business owners. Of the participating business owners, 87% believe that an in-town trail system with a Main Street trailhead would help attract customers to their business. We asked business owners to identify specific trailhead locations that might benefit them, and 94 responded with specific location recommendations. Most business owners identified downtown parks, large parking areas, or vacant lots downtown that would bring trail users directly into towns for trail access.

Approximately 1/3 of survey responses were received from zip codes outside of the Lost Sierra, these responses are attributed to past residents or visitors to the area. The distribution of survey responses from people outside of the Lost Sierra is displayed on the graph to the right. When reviewing trail use and importance between the Lost Sierra residents and visitors these groups appear to have mutually aligned interests. Specifically, both groups identify trails as being extremely important and identify that their trail use would increase with additional downtown trailheads. Given that both groups identify trail use would increase with downtown trail access, we can assume that and an increase in trails throughout the Lost Sierra would bolster Mainstreet economies throughout the Lost Sierra.

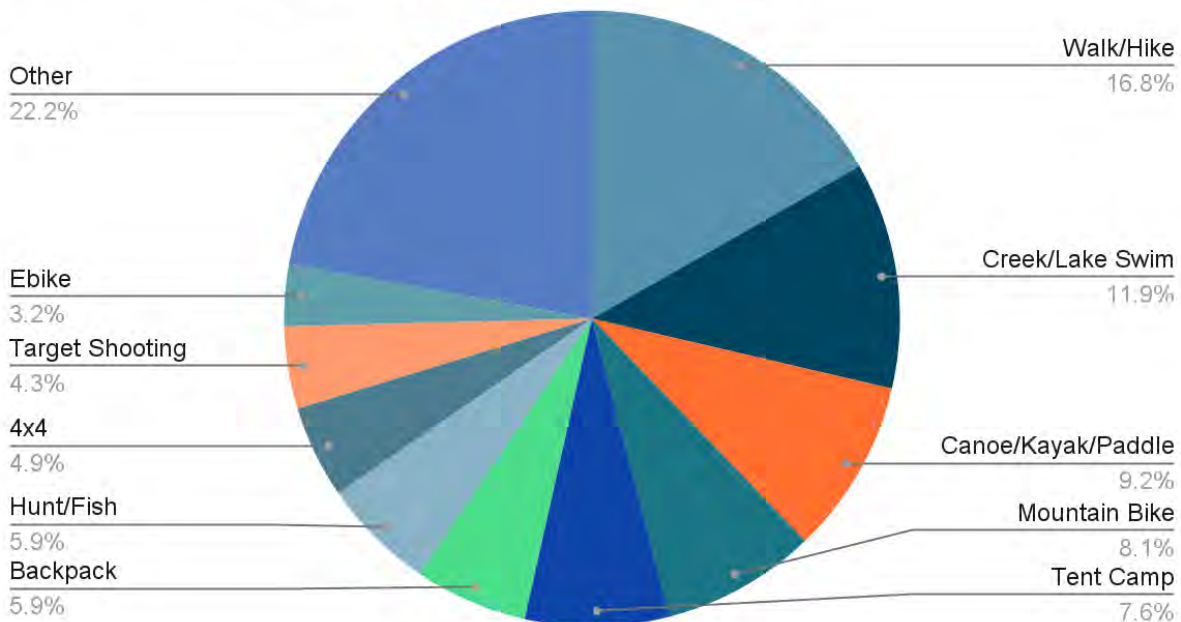
Survey Responses From Outside The Lost Sierra



Upper Yuba River Region

Downieville, Sierra City, Goodyear Bar and surrounding areas comprise the Upper Yuba River Region. 33 survey responses were received from Upper Yuba River zip codes. 94% of participants feel that access to recreational trails is important to them including 53% rating access as extremely important. Within the Upper Yuba River Region the majority of respondents, 94%, recreate via walking/hiking, while 67% participate in Creek/Lake Swimming and 45% mountain bike. A graph of the top ten recreation types for this region is provided below. An increase in trails would increase access to seven out of ten of the region's top recreation types. 72% of respondents prefer non-motorized multi-use single track, while 38% prefer motorized multi-use single track and 19% prefer double track. 61% of respondents use recreational trails on a weekly basis, only 2% of respondents believed that they would use trails more often per week with Main Street trailheads. A majority of respondents (86%) would like to see recreation trails that connect their town to other nearby towns and 19 took the time to list specific desired trail locations. 68% of respondents from the Upper Yuba River Region said they would volunteer to help build and maintain recreation trails near their town. 15 Upper Yuba River Region business owners responded to the survey, 62% of business owners believe that an in-town trail system with downtown trailheads would help attract customers to their business. 11 of the business owners took the time to comment in the open-ended response voicing concerns and suggesting trailhead locations.

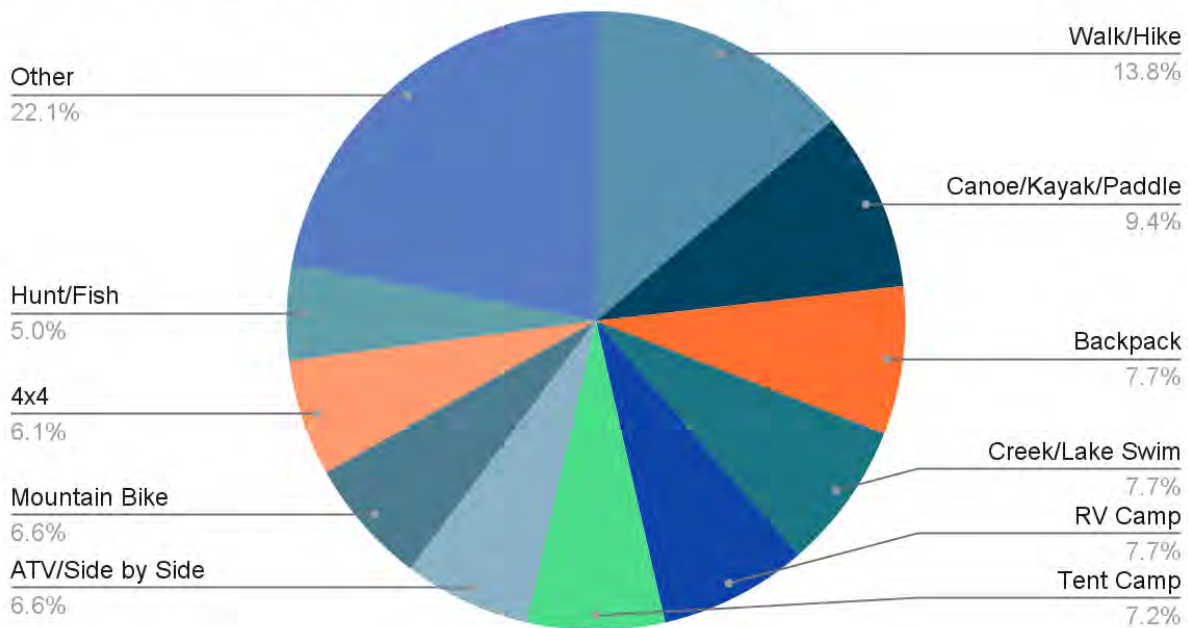
Yuba River Region Top 10 Recreation Types



Sierra Valley Region

Loyalton, Sierraville, Calpine, and surrounding areas comprise the Sierra Valley Region. 32 survey responses were received from Sierra Valley zip codes. 94% of participants feel that access to recreational trails is important to them including 84% rating access as extremely important. Within the Sierra Valley Region the majority of respondents, 94%, recreate via walking/hiking, while 66% participate in Canoe/Kayak/Paddle Boarding and 47% mountain bike. A graph of the top ten recreation types for this region is provided below. An increase in trails would increase access to seven out of ten of the region's top recreation types. 59% of respondents prefer non-motorized multi-use single track, while 25% prefer motorized multi-use single track and 22% prefer double track. 75% of respondents use recreational trails on a weekly basis, 9% of respondents believed that they would use trails more often per week with Main Street trailheads. A majority of respondents (97%) would like to see recreation trails that connect their town to other nearby towns and 23 took the time to list specific desired trail locations. 89% of respondents from the Sierra Valley Region said they would volunteer to help build and maintain recreation trails near their town. 8 Sierra Valley Region business owners responded to the survey, 88% of business owners believe that an in-town trail system with downtown trailheads would help attract customers to their business.

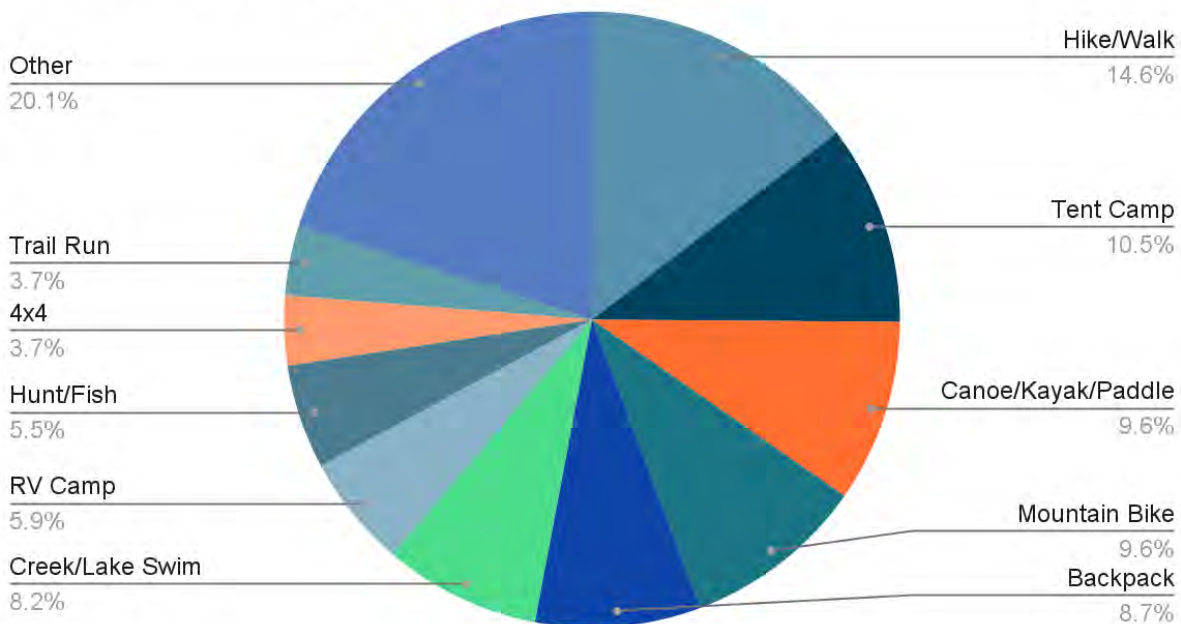
Sierra Valley Region Top 10 Recreation Types



Portola Region

The City of Portola and surrounding areas comprise the Portola Region. 34 survey responses were received from Portola zip codes. 97% of participants feel that access to recreational trails is important to them including 71% rating access as extremely important. Within the Portola Region the majority of respondents, 97%, recreate via walking/hiking, while 70% participate in tent camping and 64% mountain bike. A graph of the top ten recreation types for this region is provided below. An increase in trails would increase access to eight out of ten of the region's top recreation types. 76% of respondents prefer non-motorized multi-use single track, while 35% prefer motorized multi-use single track and 9% prefer double track. 67% of respondents use recreational trails on a weekly basis, 9% of respondents believed that they would use trails more often per week with Main Street trailheads. A majority of respondents (94%) would like to see recreation trails that connect their town to other nearby towns and 32 took the time to list specific desired trail locations. 88% of respondents from the Portola Region said they would volunteer to help build and maintain recreation trails near their town. 9 Portola Region business owners responded to the survey, 89% of business owners believe that an in-town trail system with downtown trailheads would help attract customers to their business. 6 of the business owners took the time to comment in the open-ended response voicing concerns and suggesting trailhead locations.

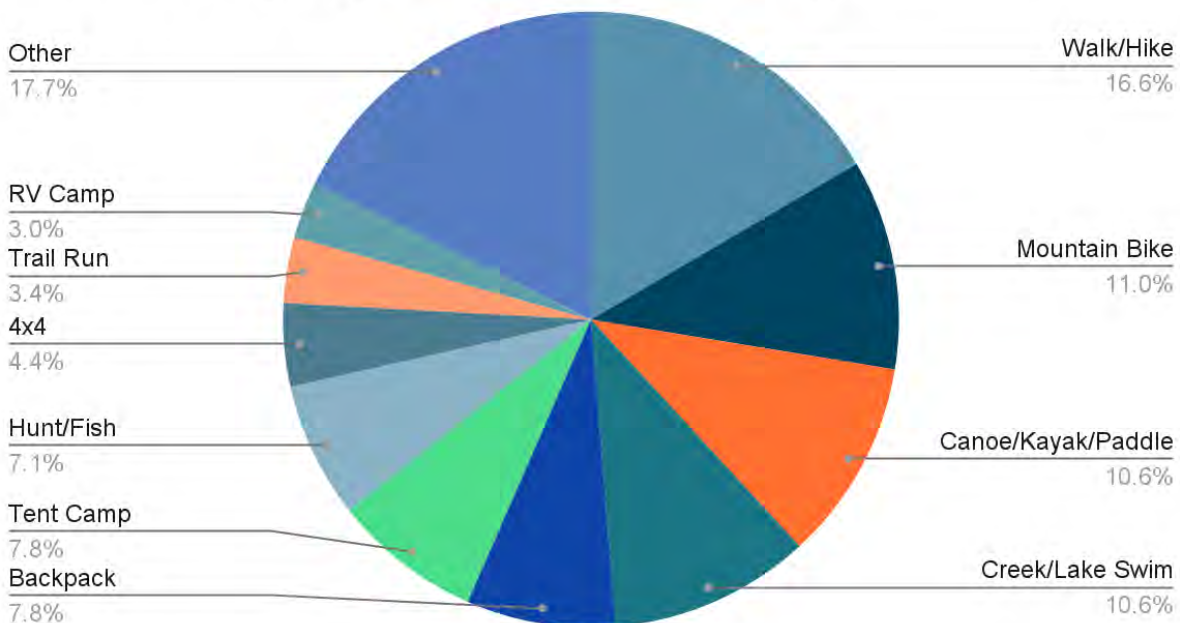
Portola Region Top 10 Recreation Types



Mohawk Valley Region

Graeagle, Blairesden, Clio and surrounding areas comprise the Mohawk Valley Region. 77 survey responses were received from Mohawk Valley zip codes. 100% of participants feel that access to recreational trails is important to them including 76% rating access as extremely important. Within the Mohawk Valley Region the majority of respondents, 94%, recreate via walking/hiking, while 59% participate in Canoe/Kayak/Paddle Boarding and 62% mountain bike. A graph of the top ten recreation types for this region is provided below. An increase in trails would increase access to eight out of ten of the region's top recreation types. 83% of respondents prefer non-motorized multi-use single track, while 26% prefer motorized multi-use single track and 12% prefer double track. 74% of respondents use recreational trails on a weekly basis, 5% of respondents believed that they would use trails more often per week with Main Street trailheads. A majority of respondents (93%) would like to see recreation trails that connect their town to other nearby towns and 65 took the time to list specific desired trail locations. 87% of respondents from the Mohawk Valley Region said they would volunteer to help build and maintain recreation trails near their town. 16 Mohawk Valley Region business owners responded to the survey, 87% of business owners believe that an in-town trail system with downtown trailheads would help attract customers to their business. 11 of the business owners took the time to comment in the open-ended response voicing concerns and suggesting trailhead locations.

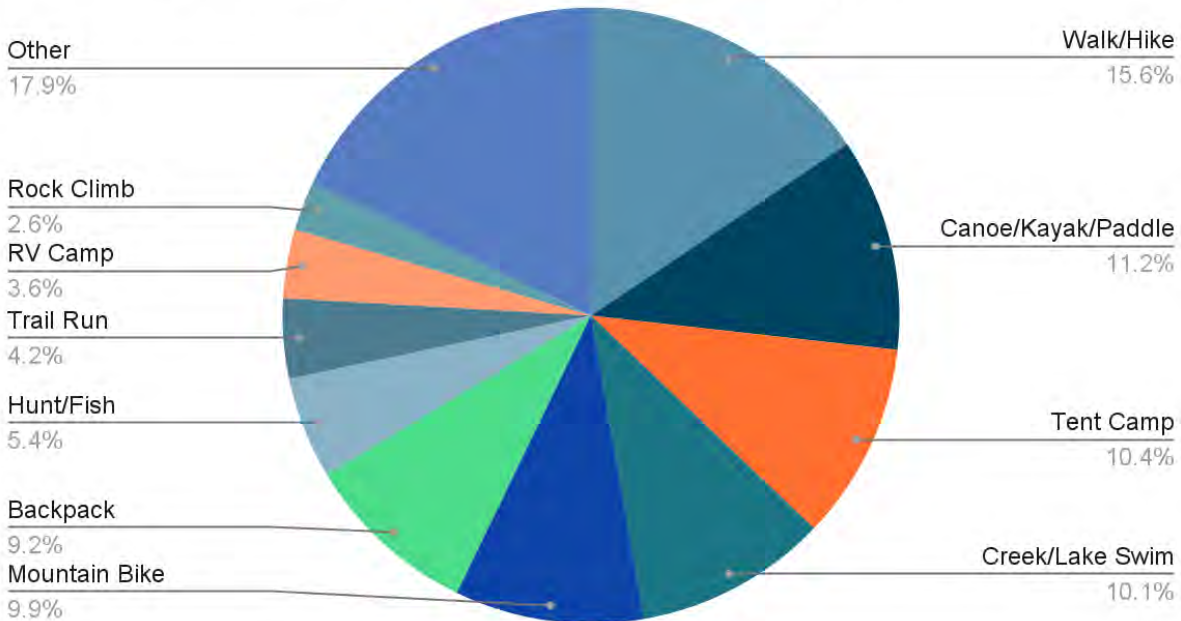
Mohawk Valley Region Top 10 Recreation Types



American Valley Region

Quincy, Keddie, Meadow Valley and surrounding areas comprise the American Valley Region. 140 survey responses were received from American Valley zip codes. 98% of participants feel that access to recreational trails is important to them including 70% rating access as extremely important. Within the American Valley Region the majority of respondents, 96%, recreate via walking/hiking, while 69% participate in Canoe/Kayak/Paddle Boarding and 61% mountain bike. A graph of the top ten recreation types for this region is provided below. An increase in trails would increase access to nine out of ten of the region's top recreation types. 84% of respondents prefer non-motorized multi-use single track, while 23% prefer motorized multi-use single track and 9% prefer double track. 74% of respondents use recreational trails on a weekly basis, 7% of respondents believed that they would use trails more often per week with Main Street trailheads. A majority of respondents (91%) would like to see recreation trails that connect their town to other nearby towns and 104 took the time to list specific desired trail locations. 78% of respondents from the American Valley Region said they would volunteer to help build and maintain recreation trails near their town. 26 American Valley Region business owners responded to the survey, 85% of business owners believe that an in-town trail system with downtown trailheads would help attract customers to their business. 17 of the business owners took the time to comment in the open-ended response voicing concerns and suggesting trailhead locations.

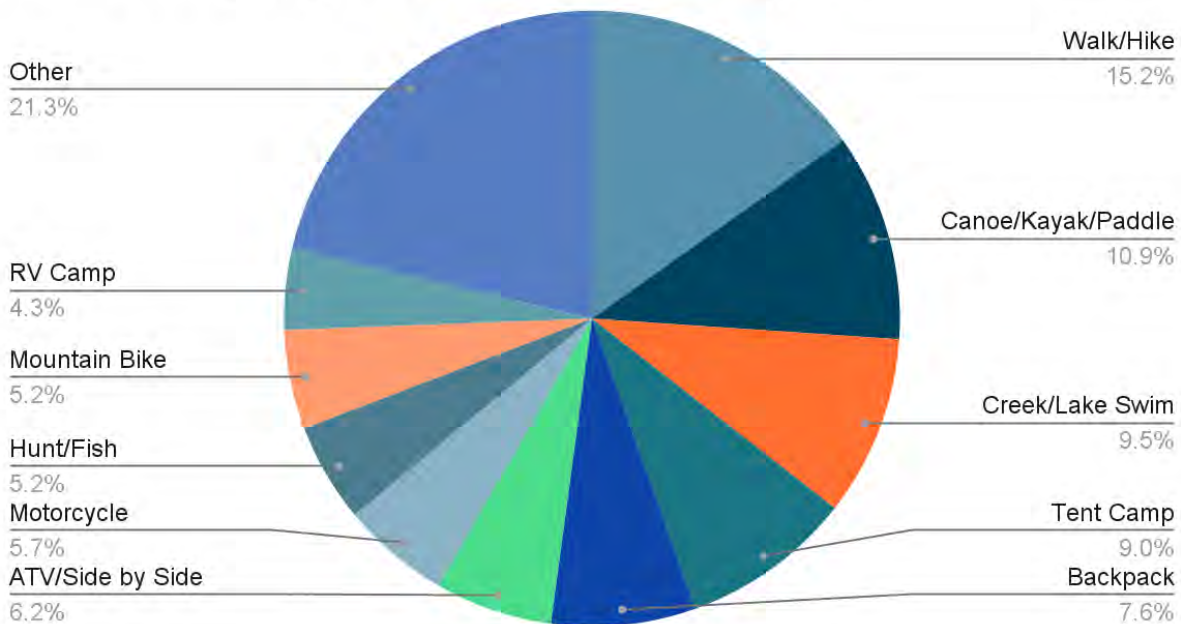
American Valley Region Top 10 Recreation Types



Indian Valley Region

Greenville, Taylorsville, Crescent Mills, and surrounding areas comprise the Indian Valley Region. 37 survey responses were received from Indian Valley zip codes. 100% of participants feel that access to recreational trails is important to them including 46% rating access as extremely important. Within the Indian Valley Region the majority of respondents, 86%, recreate via walking/hiking, while 62% participate in Canoe/Kayak/Paddle Boarding and 30% mountain bike. A graph of the top ten recreation types for this region is provided below. An increase in trails would increase access to eight out of ten of the region's top recreation types. 81% of respondents prefer non motorized multi-use single track, while 49% prefer motorized multi-use single track and 19% prefer double track. 73% of respondents use recreational trails on a weekly basis, 11% of respondents believed that they would use trails more often per week with Main Street trailheads. A majority of respondents (94%) would like to see recreation trails that connect their town to other nearby towns and 30 took the time to list specific desired trail locations. 81% of respondents from the Indian Valley Region said they would volunteer to help build and maintain recreation trails near their town. 16 Indian Valley Region business owners responded to the survey, 69% of business owners believe that an in-town trail system with downtown trailheads would help attract customers to their business.

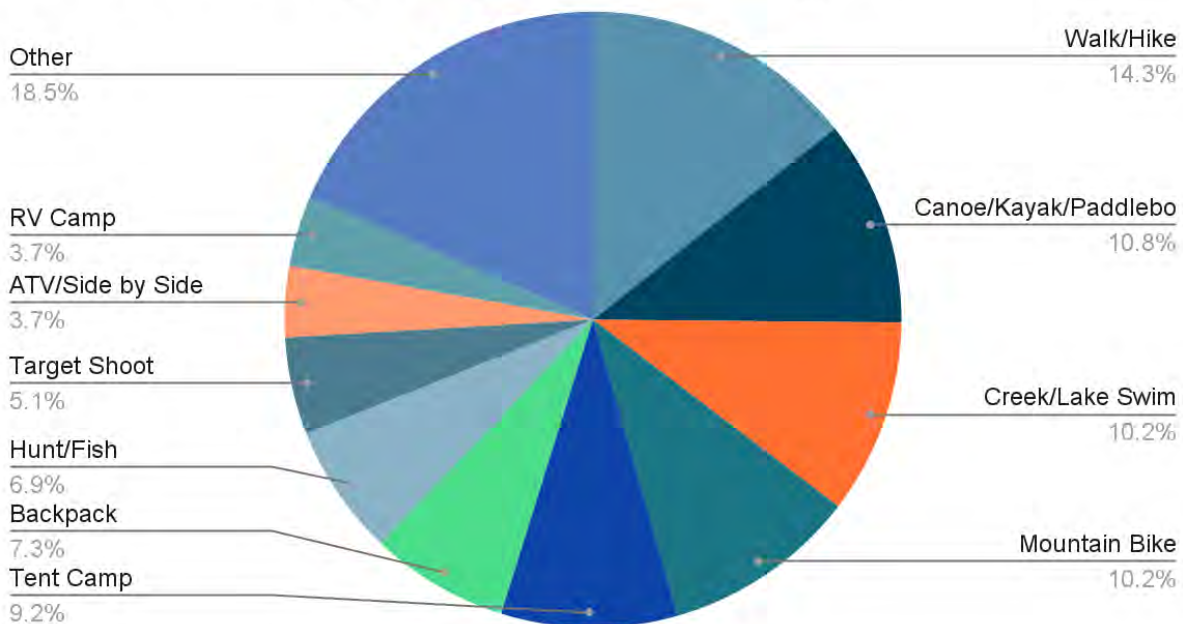
Indian Valley Region Top 10 Recreation Types



Almanor Basin Region

Chester, Hamilton Branch, Westwood, Canyon Dam, and surrounding areas comprise the Almanor Basin Region. 76 survey responses were received from Almanor Basin zip codes. 100% of participants feel that access to recreational trails is important to them including 70% rating access as extremely important. Within the Almanor Basin Region the majority of respondents, 96%, recreate via walking/hiking, while 72% participate in Canoe/Kayak/Paddle Boarding and 68% mountain bike. A graph of the top ten recreation types for this region is provided below. An increase in trails would increase access to seven out of ten of the region's top recreation types. 84% of respondents prefer non-motorized multi-use single track, while 28% prefer motorized multi-use single track and 21% prefer double track. 72% of respondents use recreational trails on a weekly basis, 13% of respondents believed that they would use trails more often per week with Main Street trailheads. A majority of respondents (96%) would like to see recreation trails that connect their town to other nearby towns and 58 took the time to list specific desired trail locations. 84% of respondents from the Almanor Basin Region said they would volunteer to help build and maintain recreation trails near their town. 25 Almanor Basin Region business owners responded to the survey, 96% of business owners believe that an in-town trail system with downtown trailheads would help attract customers to their business. 18 of the business owners took the time to comment in the open-ended response voicing concerns and suggesting trailhead locations.

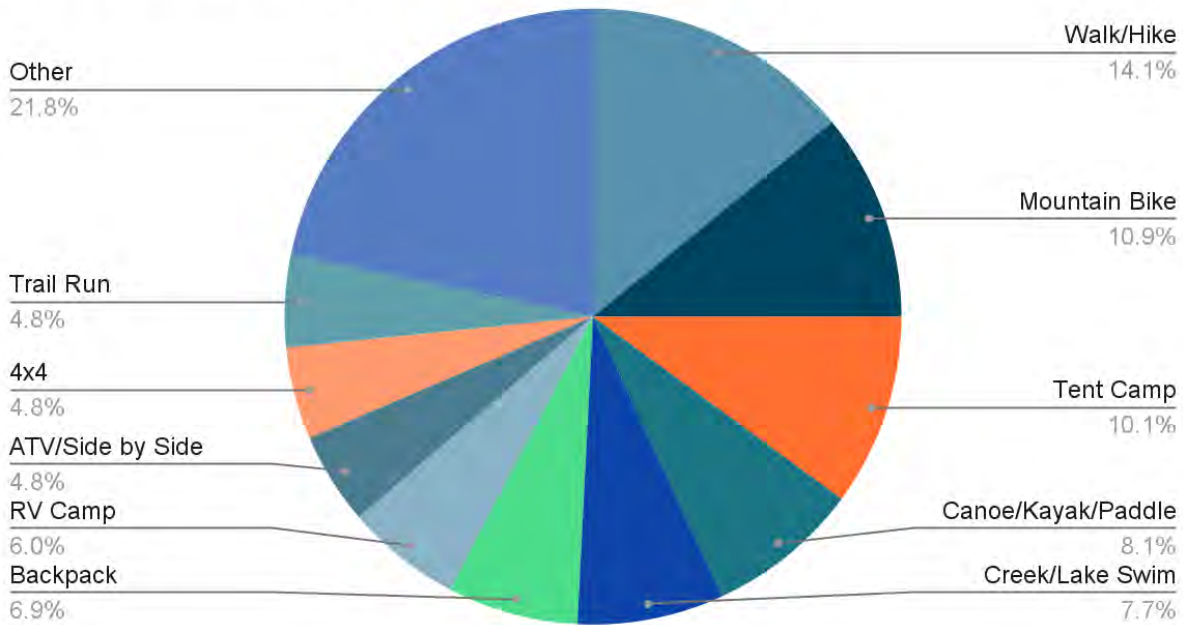
Almanor Basin Region Top 10 Recreation Types



Honey Lake Region

Susanville, Janesville, and surrounding areas comprise the Honey Lake Region. 41 survey responses were received from Honey Lake zip codes. 98% of participants feel that access to recreational trails is important to them including 76% rating access as extremely important. Within the Honey Lake Region the majority of respondents, 88%, recreate via walking/hiking, while 63% participate in Tent Camping and 68% mountain bike. A graph of the top ten recreation types for this region is provided below. An increase in trails would increase access to seven out of ten of the region's top recreation types. 76% of respondents prefer non motorized multi-use single track, while 30% prefer motorized multi-use single track and 30% prefer double track. 77% of respondents use recreational trails on a weekly basis, 10% of respondents believed that they would use trails more often per week with Main Street trailheads. A majority of respondents (95%) would like to see recreation trails that connect their town to other nearby towns and 26 took the time to list specific desired trail locations. 84% of respondents from the Honey Lake Region said they would volunteer to help build and maintain recreation trails near their town. 7 Honey Lake Region business owners responded to the survey, 86% of business owners believe that an in-town trail system with downtown trailheads would help attract customers to their business.

Honey Lake Region Top 10 Recreation Types



Select Testimonials

The Yuba River should have a trail along the old 49 route. At least from Downieville to Sierra City. There are super interesting walls left and some roadbeds. The forest service keeps trying to block we want access unblocked. ~ Yuba River Business Owner

"I hike cross country and on old established trails and I have done this all of my life. After living up here full time for 50 years I am saddened and angry at the misuse, rudeness, destruction of old hiking trails and the dangerous and rude behavior by most of the mountain bikers." ~ Yuba River Resident

I think the trails we have are sufficient. I think we just need to care for them. ~ Yuba River Resident

One of the problems with the motorized trails is that it is disconnected system with limited POI. With a strategic connected system of connected loops you could better manage all of the various uses. ~ Sierra Valley Resident

"I think this is a truly great idea that I would love to be involved with in any way, big or small. I've witnessed the positive impact that trails have on communities time and again and I would love Sierraville and other communities to benefit from that. " ~ Sierra Valley Resident

"no more trails - already too many "illegally" built trails... carving up the Calpine area. Prefer to find my own way to where I end up - the trail less Traveled. " ~ Sierra Valley Resident

The school in Sierraville would be a good spot for parking and trail information. Public bathrooms, bike work stand and tables should be provided. ~ Sierra Valley Resident

"I would LOVE to have a trail from the park that heads up to the north slope of Beckwourth Peak." ~ Portola Resident

"Around Lake Davis - not just 8 miles." ~ Portola Resident

It's quite dangerous walking or biking between Graeagle and Portola. It's beautiful along the river. I would ride my bike there frequently. Along the river or train tracks between Graeagle & Portola. ~Mohawk Valley Resident

I would love a hike/bike trail from White Hawk area to Blairsden. Riding/walking on Hwy 89 is really scary. I feel like there is great access already to peaks, meadows, lakes, creeks, mountains. etc. in this area. What I really find lacking is safe routes for non-motorized vehicles between towns and residential areas. You have to drive to trailheads - (sad emoji) ~Mohawk Valley Resident

"Anywhere from Main St. Quincy so I could hike right from my door and avoid usage of a car." ~ American Valley Business Owner

"I love SBTS. I do love trails. I just don't care for the Dineylandification of the region. The trail stoke primarily seems to feed the elite out of town scene from Marin/ Bay Area and Truckee more than locals. I live in Plumas County because I don't want the vibe of Tahoe Truckee in my backyard. There are benefits to this but the cost /impact to the authenticity of the region is too high." ~ American Valley Resident

"Anywhere above Indian Valley toward the ridge lines (Keddie, Hough, Jura, North Arm area, Round Valley lake, etc). There is so much National Forest area that is right now only accessible by logging roads. Would be so awesome to someday see some trails too!" ~ Indian Valley Resident

“ Anywhere nonmotorized in the Indian Valley but not so isolated that you’d worry about Mtn. Lions. IV [Indian Valley] is the only community of the main four in Plumas County that does not have a designated non motorized trail.” ~ Indian Valley Resident

I don't think there's any safe way to get all around Lake Almanor on foot or bike. A trailhead accessible from Downtown Chester would be great! We'd also love to have the terminus of a rails-to-trails project near downtown Chester, so people could coast on bike from Westwood. ~ Almanor Basin Business Owner

“Although I would mostly use non-motorized trails, I think we do also need motorized ones. There are many people locally who enjoy motorized trails, and if there weren't any, they might end up using the non-motorized ones. ” ~ Almanor Basin Resident

Circle Lake Almanor with tie-ins to PCT to the west and Bizz Johnson Trail to the east. ~ Almanor Basin Resident

Ridge along Diamond Mountain south of Susanville. Fredonyer Crest trail system west of Susanville. Bizz Johnson Trail extension into Westwood. Stover Mountain Trail system west of Chester. All the trails in the Lassen/Almanor Basin Trails Concept Plan. ~ Honey Lake Resident

This initiative is what is going to allow our communities to thrive! Thank you all for the hard work! I'm excited to see the progress and possibilities unfold! It would be great to also look into other multi use pathway ideas in the Honey Lake Valley since we have such mild topography. Paved pathways connecting the smaller neighborhoods and townships around Susanville would be a great addition! This would allow for more non motorized commuting, easy access for families and individuals to closely connect with their neighborhood and maybe attract events such as running and cycling races in times of the year where singletrack is not available. You all rock!! ~ Honey Lake Resident

Connections from Peavine to Verdi using nonmotorized singletrack. Verdi to Loyalton non motorized singletrack. Reno to Truckee singletrack through Hunter Creek Lake between the two Mt. Rose Wilderness Areas. ~ Reno Resident

89 North. From Truckee, Heading North past Stampede Reservoir all the way to Sierraville. Include high ridgelines with views along the way. ~ Truckee Resident

Breweries at trailheads please! ~ Truckee Resident

This is exciting! Can't wait to have more trails!! ~ Truckee Resident

Be careful courting tourism – it can ruin community ~ Nevada City Resident

I'm third generation in the area, summer home tract. Not sure I want the secret out! ~ Lodi Resident

“I was in love with the idea of connected communities since the day I heard about it. Having a network of trail systems like this creates an entirely new ball game. My attraction to this probably looks similar to others like me in the ever growing mountain bike community. The ability to do a destination adventure via your bike for days on end. I believe this trail system only brings positivity to the Lost Sierra.” ~Greater Sacramento Area Resident

“Love the fact that the trails you're proposing will allow mountain bikes, ebike and dirt bikes. Recreational access is very important.” ~ Philadelphia, PA Resident

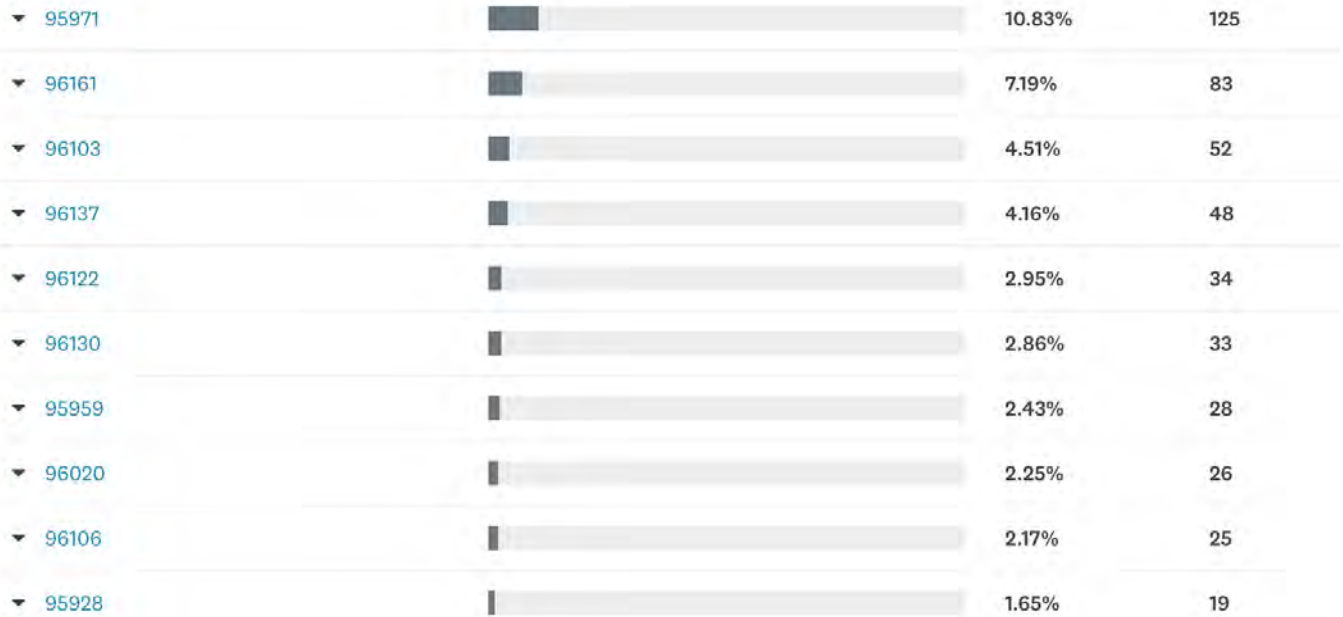
Appendix A

All survey data as exported from Survey Monkey

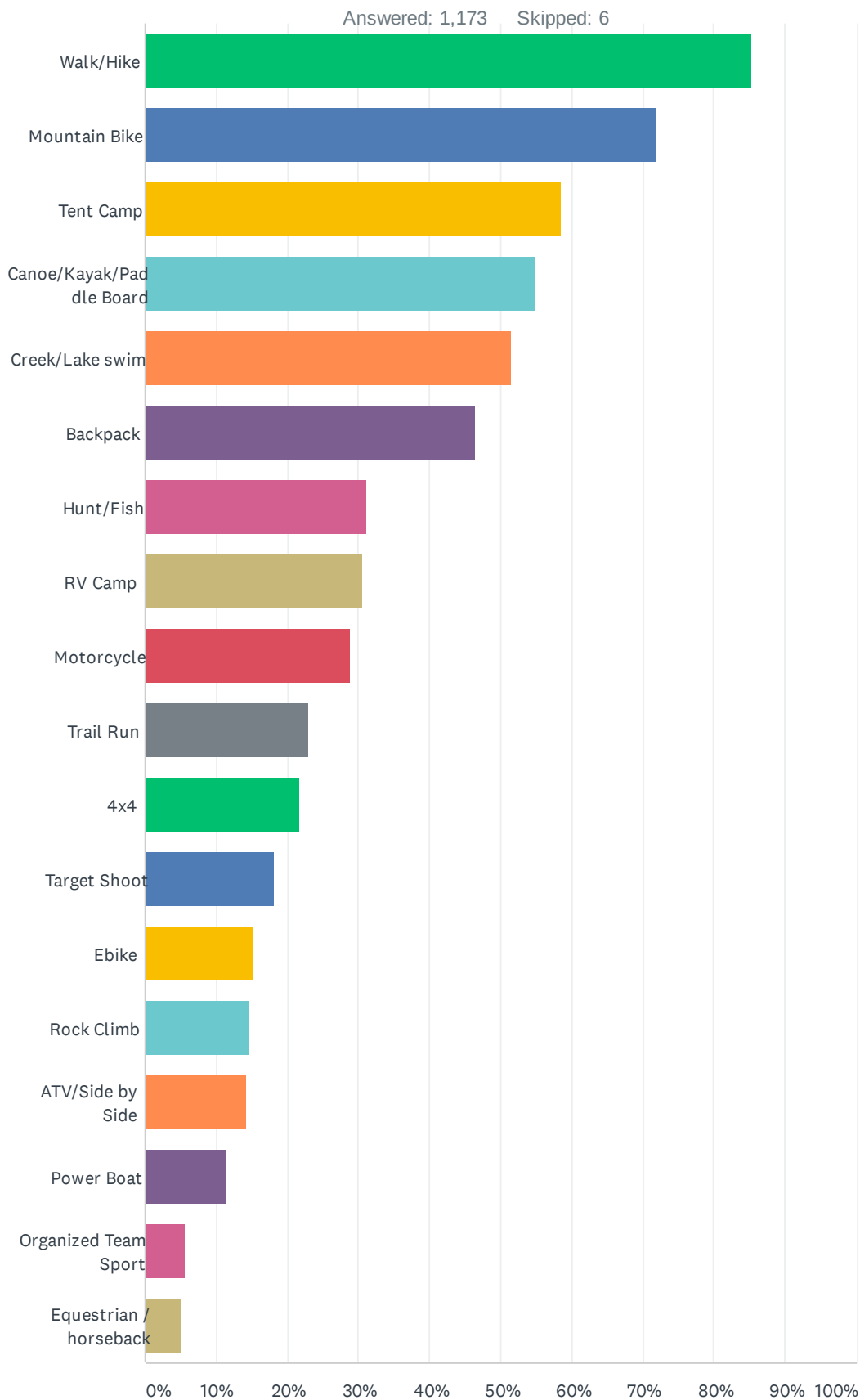
We are planning new trails to Lost Sierra towns and your input is needed!

Q1 What Zip Code do you live in?

Answered: 1,154 Skipped: 25



Q2 What types of outdoor recreation do you participate in? Check all that apply.



We are planning new trails to Lost Sierra towns and your input is needed!

ANSWER CHOICES	RESPONSES	
Walk/Hike	85.42%	1,002
Mountain Bike	71.95%	844
Tent Camp	58.48%	686
Canoe/Kayak/Paddle Board	54.90%	644
Creek/Lake swim	51.41%	603
Backpack	46.38%	544
Hunt/Fish	31.20%	366
RV Camp	30.61%	359
Motorcycle	28.82%	338
Trail Run	22.93%	269
4x4	21.82%	256
Target Shoot	18.16%	213
Ebike	15.35%	180
Rock Climb	14.66%	172
ATV/Side by Side	14.24%	167
Power Boat	11.51%	135
Organized Team Sport	5.63%	66
Equestrian / horseback	5.03%	59
Total Respondents: 1,173		

#	OTHER (PLEASE SPECIFY)	DATE
1	native plants	4/16/2021 10:43 AM
2	naturlist studies	4/16/2021 10:38 AM
3	wildlife viewing	4/16/2021 10:34 AM
4	xc ski snow shoe	4/16/2021 10:21 AM
5	walk dog	4/16/2021 10:16 AM
6	GRAVEL BIKE	4/16/2021 10:07 AM
7	wandering	4/16/2021 9:55 AM
8	Snowmobile	4/3/2021 9:01 PM
9	Nordic Ski, Snowshoe	4/2/2021 11:37 AM
10	Dispersed camping	4/1/2021 8:24 AM
11	Bike through towns that have greenways/bike paths (not mountain bike), Back country ski	4/1/2021 8:11 AM
12	backcountry ski	4/1/2021 7:11 AM
13	Yoga	4/1/2021 6:30 AM
14	Backcountry Skiing	4/1/2021 12:58 AM

We are planning new trails to Lost Sierra towns and your input is needed!

15	Dork out on Sierra Nevada flowers and birds.	3/30/2021 9:26 PM
16	snowshoe, xc ski	3/30/2021 11:48 AM
17	snowmobile	3/29/2021 8:43 AM
18	snowmobile	3/29/2021 8:40 AM
19	snowmobile	3/29/2021 8:37 AM
20	Snowmobile	3/24/2021 5:21 PM
21	Backcountry ski; snowshoe	3/21/2021 10:41 PM
22	Cross Country Ski and Snow Shoe	3/21/2021 9:31 AM
23	Gravel Bike/Touring	3/18/2021 4:49 PM
24	Skiing, Backcountry Skiing	3/16/2021 11:01 AM
25	Drive horsae and wagon	3/15/2021 4:23 PM
26	disc golf	3/10/2021 1:34 PM
27	x country ski	3/10/2021 11:55 AM
28	gold mining	3/10/2021 11:24 AM
29	wild plant harvesting	3/10/2021 11:20 AM
30	Gravel	3/10/2021 9:22 AM
31	Field studies, herpetology, photography, rock hound	3/9/2021 6:03 PM
32	Snowshoe, Cross Country Ski, Downhill Ski	3/9/2021 5:38 PM
33	Snowshoe, Cross Country Ski	3/9/2021 5:35 PM
34	snowshoeing	3/9/2021 5:30 PM
35	cross country ski	3/9/2021 5:00 PM
36	Road cycling	3/7/2021 5:54 PM
37	Ski	3/6/2021 4:18 PM
38	frisbee	2/26/2021 7:56 PM
39	Flower hunting	2/26/2021 8:38 AM
40	backcountry ski	2/25/2021 6:32 PM
41	Bikepack	2/25/2021 1:07 PM
42	Disc golf!	2/25/2021 12:43 PM
43	Bikepacking town to town	2/25/2021 6:05 AM
44	Ski mountaineer	2/24/2021 5:42 PM
45	Bikepack	2/24/2021 12:09 PM
46	bikepacking	2/24/2021 7:37 AM
47	Snowboard	2/23/2021 10:09 PM
48	With dogs	2/23/2021 7:14 PM
49	Family hang outs in the woods with little kiddos. And we want to get into bikepacking!!	2/22/2021 8:11 PM
50	River Tubing	2/18/2021 11:38 PM
51	Skiing	2/18/2021 11:37 PM
52	Ex raft guid on N Yuba	2/10/2021 6:21 PM

We are planning new trails to Lost Sierra towns and your input is needed!

53	burro packing	2/9/2021 7:03 PM
54	Disc golf	2/5/2021 8:10 AM
55	Botanizing	2/4/2021 8:20 PM
56	Snowshoe	2/4/2021 6:16 PM
57	Ski	2/4/2021 10:35 AM
58	Sailing, golf	2/3/2021 4:22 PM
59	Snowboard, backcountry snowboard	2/2/2021 2:03 PM
60	Snowshoeing	2/2/2021 6:55 AM
61	Snowmobile	1/31/2021 12:21 PM
62	Sailboat	1/30/2021 10:44 AM
63	Road/Gravel bike ride	1/30/2021 9:18 AM
64	Skiing	1/29/2021 9:36 PM
65	Cross country skiing	1/29/2021 6:10 PM
66	road bike	1/29/2021 2:08 PM
67	Bikepacking	1/29/2021 2:02 PM
68	Back country ski	1/29/2021 1:50 PM
69	X-country ski/snow shoe	1/29/2021 11:18 AM
70	Snowshoeing	1/29/2021 10:37 AM
71	Full moon snowshoe hikes	1/29/2021 10:01 AM
72	Ski	1/29/2021 6:22 AM
73	Gravel bike, road bike, skiing	1/28/2021 9:59 AM
74	snowshoe	1/27/2021 9:10 PM
75	Backcountry ski, XC ski	1/25/2021 4:21 PM
76	Wildlife Watching	1/25/2021 12:22 PM
77	Dirt bike off-road	1/22/2021 9:07 PM
78	Snowmobile	1/20/2021 7:54 AM
79	Sailing, foiling, kiteboard	1/20/2021 6:45 AM
80	Bike camp	1/19/2021 12:43 PM
81	Snowmobile	1/18/2021 8:20 PM
82	Snowmobile	1/18/2021 7:12 PM
83	Snowboard, ice climbs.	1/18/2021 1:19 PM
84	Bird Watching	1/16/2021 9:27 PM
85	Snowmobile	1/16/2021 3:58 PM
86	Backcountry ski	1/16/2021 10:37 AM
87	Rock crawling in custom built 4x4 buggy	1/16/2021 9:30 AM
88	Backcountry ski	1/15/2021 4:43 PM
89	Snowboard	1/15/2021 12:51 PM
90	Ski	1/14/2021 9:01 PM

We are planning new trails to Lost Sierra towns and your input is needed!

91	Live	1/14/2021 7:33 PM
92	Bike Packing - can't believe it's not on this list guys.....	1/13/2021 9:20 PM
93	Single track motorcycle trails	1/12/2021 9:22 PM
94	Truck camper camping.	1/12/2021 8:38 PM
95	Streetbike	1/12/2021 8:24 PM
96	Ski, snowboard, whitewater kayak	1/12/2021 8:14 PM
97	Snowmobile	1/12/2021 6:58 PM
98	Dirtbike	1/12/2021 6:22 PM
99	Road bicycle	1/12/2021 5:26 PM
100	Snow mobile, snow bike	1/12/2021 12:05 PM
101	Snowboard, Cross County Ski, Snowmobile/Snowbike, Snow shoe	1/12/2021 11:23 AM
102	Recycle, pick up trash, gold pan, rich hounding	1/11/2021 8:29 PM
103	Backcountry Snow Sports	1/7/2021 9:02 PM
104	Van Camp	1/7/2021 7:25 PM
105	Jeep off-road	12/27/2020 3:39 PM
106	Cross Country Ski	12/24/2020 5:24 PM
107	Birdwatcher, Field Botany, Historical Site Visiting	12/24/2020 3:07 PM
108	Stay in lodges	12/24/2020 11:06 AM
109	Sending it	12/15/2020 10:27 PM
110	CA native plant botany, Sierra mammal tracking	12/13/2020 5:53 PM
111	Jounaling and plein air art & music	12/13/2020 11:47 AM
112	bikepacking and van-camping	12/11/2020 11:54 AM
113	summer cabin owner	12/10/2020 9:56 PM
114	use of Forest Service Cabin near Sierra City	12/10/2020 9:49 AM
115	Camera Trapping	12/1/2020 8:47 AM
116	winter sports like skiing	12/1/2020 8:28 AM
117	Firewood collection	11/28/2020 12:06 PM
118	golf	11/27/2020 12:22 PM
119	Gravel bike	11/27/2020 8:17 AM
120	Snowmobile; back country skiing	11/26/2020 6:37 PM
121	Gravel bike	11/25/2020 4:23 PM
122	Road bikes	11/25/2020 4:05 PM
123	Fishin	11/25/2020 11:04 AM
124	skiing, bird watching, snow shoeing, forest thinning and pile burning	11/25/2020 9:59 AM
125	Gravel bike	11/25/2020 9:55 AM
126	Gravel riding	11/25/2020 9:43 AM
127	Standup paddle	11/25/2020 9:42 AM
128	Road Cycling	11/25/2020 9:28 AM

We are planning new trails to Lost Sierra towns and your input is needed!

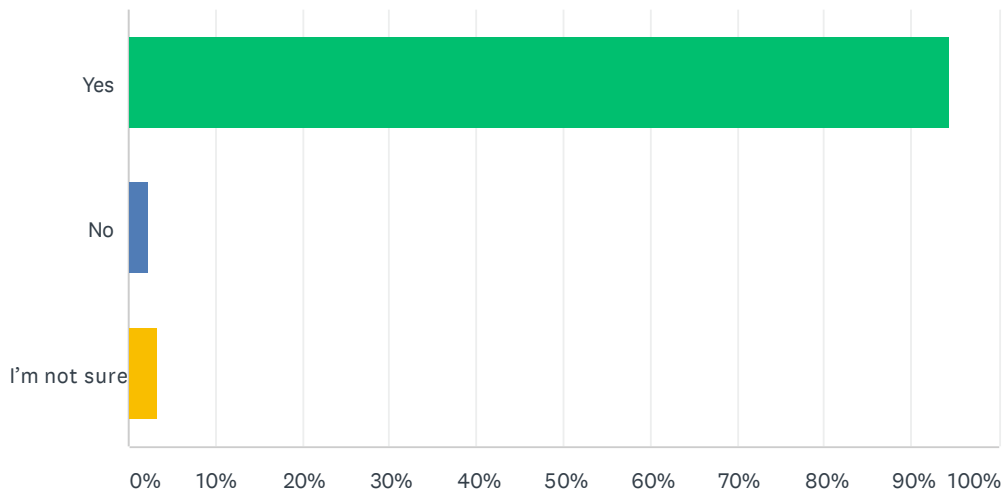
129	XC ski and anowshoe	11/25/2020 9:27 AM
130	Backcountry snowboarding	11/25/2020 9:05 AM
131	Bikepack	11/25/2020 8:42 AM
132	X/c skiing, bike packing	11/25/2020 8:33 AM
133	Snowshoe	11/25/2020 8:24 AM
134	paddle board	11/25/2020 8:10 AM
135	Bikepacking	11/25/2020 7:57 AM
136	Gravel bike rides	11/25/2020 7:54 AM
137	snowshoe	11/25/2020 7:06 AM
138	Bike Packing / Camping	11/25/2020 7:01 AM
139	gravel biking	11/25/2020 6:45 AM
140	drink whiskey	11/25/2020 6:42 AM
141	Prospect for gold	11/25/2020 6:40 AM
142	xcountry skiing and snowshoeing	11/1/2020 6:48 PM
143	Gravel Cycle	11/1/2020 12:36 PM
144	Endurance 25-50 miles	11/1/2020 12:25 PM
145	Snowmobile	10/31/2020 8:42 AM
146	Snowmobile	10/30/2020 1:03 AM
147	Skiing!	10/29/2020 11:10 PM
148	Backcountry Ski	10/29/2020 4:38 PM
149	Paddleboard	10/29/2020 9:43 AM
150	Drive horse and wagon	10/28/2020 11:28 PM
151	enjoying IHS	10/25/2020 5:14 PM
152	Road Bike, Gravel Bike	10/22/2020 10:58 AM
153	Gravel bike on forest roads in Lassen/Plumas counties	10/21/2020 6:29 PM
154	hike, ski, snowshoe without interference from motorized vehicles	10/17/2020 1:32 PM
155	Fly Fishing	10/7/2020 8:57 AM
156	Running	10/2/2020 10:04 PM
157	DISC GOLF	10/2/2020 5:21 PM
158	Run	10/2/2020 12:49 PM
159	back country ski	10/2/2020 8:41 AM
160	natural history study	9/24/2020 9:51 AM
161	Wakeboarding, snowboarding, skiing	9/22/2020 9:25 PM
162	Van camping, horseback riding	9/22/2020 8:14 PM
163	Gravel bike	9/22/2020 7:05 PM
164	Gravel bike, Bikepack, visit historic locations and museums	9/22/2020 3:01 PM
165	Snowmobile, backcountry ski	9/22/2020 1:34 PM
166	Dirtbike-packing. It's like backpacking on your dirtbike. More singletracks!	9/22/2020 11:27 AM

We are planning new trails to Lost Sierra towns and your input is needed!

167	Backcountry Ski	9/22/2020 10:12 AM
168	back country ski	9/22/2020 10:04 AM
169	Trail run	9/22/2020 9:26 AM
170	I'm from out of CC area, but inputting comments as I travel to the region often. Primarily mountain bike and get dogs out for off-leash exercise	9/22/2020 9:09 AM
171	Road/Gravel bike	9/22/2020 9:08 AM
172	trail run	9/22/2020 8:55 AM
173	Bikepacking	9/22/2020 8:38 AM
174	Bicycle touring	9/22/2020 8:21 AM
175	backcountry ski	9/22/2020 8:02 AM
176	Road. Cycling, back country ski, snowshoe	9/22/2020 7:58 AM
177	Backcountry Ski	9/22/2020 7:26 AM
178	Ski	9/22/2020 7:14 AM
179	Horseback Trail Riding	9/18/2020 9:06 PM
180	Trail Running	9/15/2020 1:57 PM
181	Mountain Biking	8/20/2020 10:02 AM

Q3 Would you like more recreational trails near your town?

Answered: 1,168 Skipped: 11

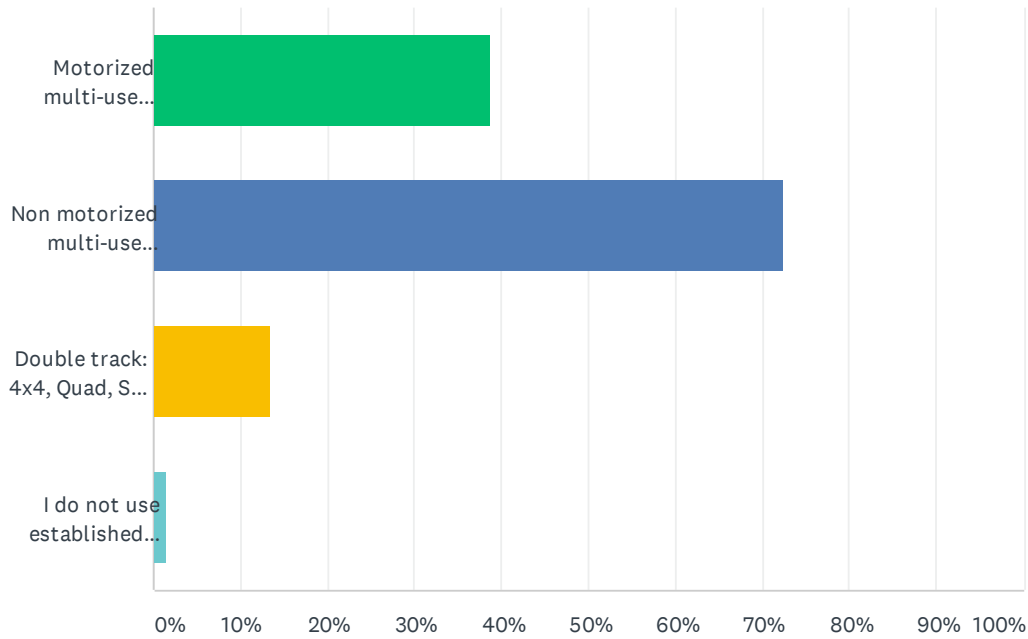


ANSWER CHOICES	RESPONSES	
Yes	94.26%	1,101
No	2.31%	27
I'm not sure	3.42%	40
TOTAL		1,168

We are planning new trails to Lost Sierra towns and your input is needed!

Q4 What types of recreational trails do you prefer?

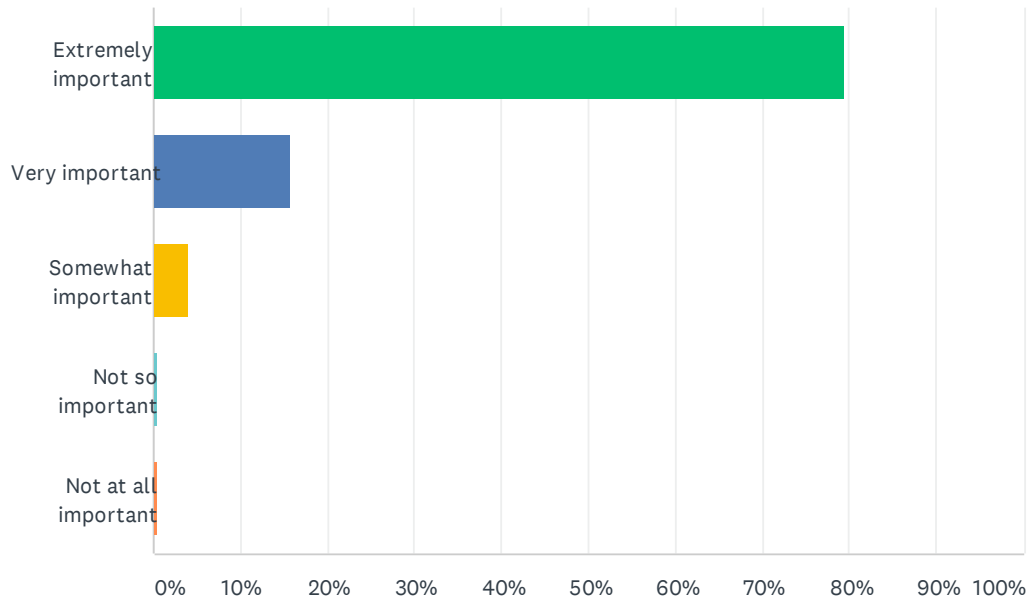
Answered: 1,167 Skipped: 12



ANSWER CHOICES	RESPONSES	
Motorized multi-use single track (30" maximum width): motorcycle, hike, bike, ebike, equine	38.73%	452
Non motorized multi-use single track (30" maximum width): hike, bike, equine	72.41%	845
Double track: 4x4, Quad, Side by Side	13.45%	157
I do not use established trails	1.37%	16
Total Respondents: 1,167		

Q5 How important is access to recreational trails to you?

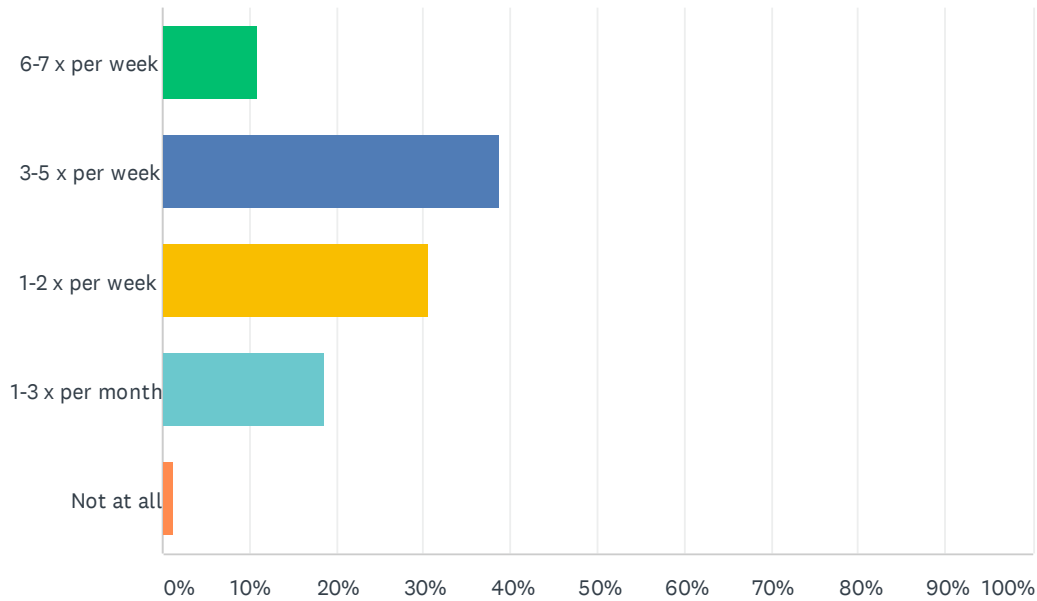
Answered: 1,169 Skipped: 10



ANSWER CHOICES	RESPONSES	
Extremely important	79.56%	930
Very important	15.65%	183
Somewhat important	3.93%	46
Not so important	0.43%	5
Not at all important	0.43%	5
TOTAL		1,169

Q6 How often do you CURRENTLY use recreational trails?

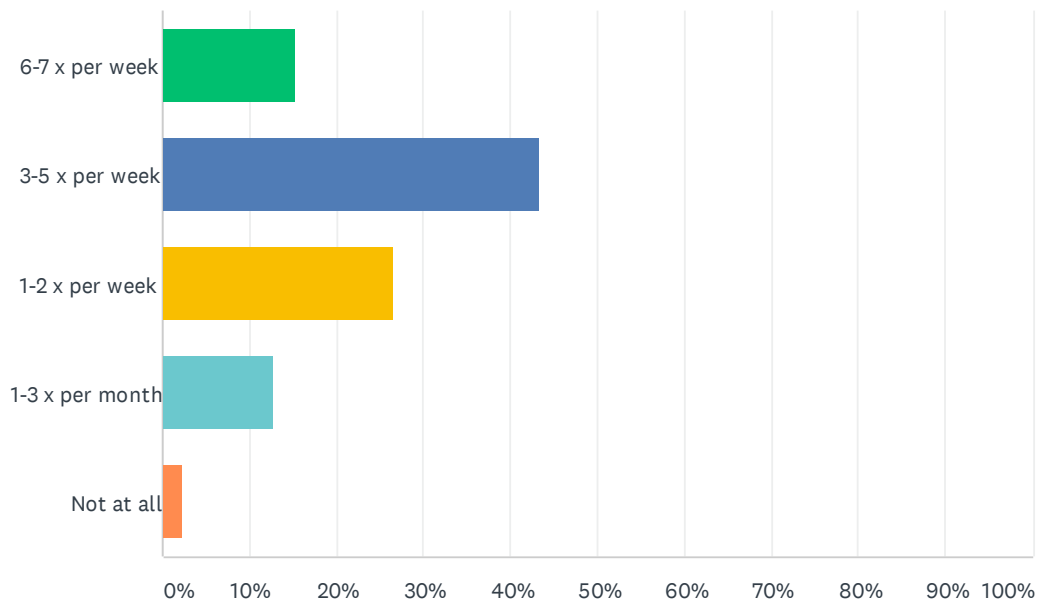
Answered: 1,168 Skipped: 11



ANSWER CHOICES	RESPONSES	
6-7 x per week	10.87%	127
3-5 x per week	38.61%	451
1-2 x per week	30.57%	357
1-3 x per month	18.66%	218
Not at all	1.28%	15
TOTAL		1,168

Q7 If you had an in-town trail system with a “Main Street” Trailhead, how often would you use it?

Answered: 1,160 Skipped: 19



ANSWER CHOICES	RESPONSES	
6-7 x per week	15.26%	177
3-5 x per week	43.36%	503
1-2 x per week	26.47%	307
1-3 x per month	12.67%	147
Not at all	2.24%	26
TOTAL		1,160

Q8 Which areas near your town would you want recreational trail access to? Please explain by naming one or more mountains, ridges, peaks, meadows, lakes, creeks, or directions from town.

Answered: 808 Skipped: 371

#	RESPONSES	DATE
1	quincy to Meadow Valley non moto. Q junction to mill creek rd	4/16/2021 10:43 AM
2	claremont restoration	4/16/2021 10:35 AM
3	motorized trail to meadow valley, and save the frogs	4/16/2021 10:34 AM
4	snake lake , american valley loop trail from learning landscape to beskeen then gansner at 70	4/16/2021 10:28 AM
5	no where	4/16/2021 10:26 AM
6	quincy to barlow via junction rd chandler side	4/16/2021 10:19 AM
7	more trails in E Quincy	4/16/2021 10:17 AM
8	more trails off Hough road. some trails off LaPorte, and Bucks	4/16/2021 10:16 AM
9	there are plenty of trails already. More people would ruin the nice areas with noise and trash - fires	4/16/2021 10:12 AM
10	quincy to southpark	4/16/2021 10:11 AM
11	connect keddie trail to Quarry or other option on Hough - 4 corners. hiker friendly trails!	4/16/2021 10:07 AM
12	along spanish creek to chandler south along hwy 70 to river	4/16/2021 10:00 AM
13	All	4/4/2021 11:57 AM
14	Argintine peak	4/3/2021 9:32 PM
15	North fork, middle fork, and south fork of the Feather River.	4/3/2021 9:54 AM
16	Bucks lake, if there was more bike trails up there and hiking loops not only would I be out there more the people that also visit our plumas national would use and also be more drawn to.	4/3/2021 8:04 AM
17	Meadow Lane to Carol Lane West Carol Lane East to Carol Lane West	4/1/2021 9:07 PM
18	Why isn't there a bike lane on Smithneck?	4/1/2021 9:58 AM
19	Hard to say. I'm open!	4/1/2021 9:40 AM
20	between Meadow Valley and Quincy	4/1/2021 8:58 AM
21	Chandler road/ Taylor creek area to Quincy Meadow valley to Quincy Deans valley to east Quincy Laporte road/highway 70 to middle fork Silver lake to meadow valley Rim trail around bucks lake Snake lake to MV and quincy	4/1/2021 8:24 AM
22	Spanish cr., Indian cr., middle fork feather	4/1/2021 8:11 AM
23	South shoulder of Mount Hough between American Way and Hillside off of Chandler.	4/1/2021 7:11 AM
24	Trails that lead to historic sites around the whole county. Old time routes between towns possibly? Draw on the history. Mines, abandoned town sites, cattle drive trails etc.	4/1/2021 6:30 AM
25	The IV Community Center in Greenville is next to Wolf Creek & a swimming hole. Though initially asked to participate, the IVRPD was NEVER confirmed to join in the discussion & as an integral facility in Greenville, w/creek & trail access, I believe it would have been important that you would have followed through w/us! Many many locals use this access in Greenville & I'm quite distressed that you didn't even consider us in your conversations...it's not too late!	4/1/2021 5:52 AM

We are planning new trails to Lost Sierra towns and your input is needed!

530.284.7385-office (Mon, Tues, Wed) or my cell 530.394.0909 Lauri Rawlins-Betta, IVRPD Administrator.

26	I live in Meadow Valley and don't want a trail system or trailhead in my community.	4/1/2021 12:58 AM
27	Hough, Grizzly, Taylor Lake (kettle rock)	3/31/2021 10:24 PM
28	Trail to top of Jura or Grizzly. Trails up creeks around Indian Valley	3/31/2021 9:45 PM
29	I would like a trail head in East Quincy. A trail connecting East Quincy to Downtown Quincy would be awesome.	3/31/2021 9:22 PM
30	Grizzly ridge, Clairemont	3/31/2021 9:17 PM
31	Clairmont, My Hough, Bucks clean up and connect our mountains to downtown and East Quincy. Have a bike and all use trail fro Meadow Valley to Quincy	3/31/2021 9:16 PM
32	Claremont, radio hill, la Porte road area	3/31/2021 9:08 PM
33	Feather river college to Snake lake. Chandler rd to Taylorsville/ Genessee. Protola to Quincy	3/31/2021 8:17 PM
34	I live in an national forest. I do my thing... Facebook and Instagram sucks	3/31/2021 8:12 PM
35	Portola to Graeagle	3/31/2021 3:22 PM
36	I now live in downtown Q. I've worked for years in the schools, and retail as well. One thing that visitors (ie: ppl who SPEND \$\$ NOT Mtn Biking or on moto want is easy access to easy hiking trails.). The Q trail is GREAT, but often gets really dusty (hard for those cute city shoes,) and signage in not great. A trail in or on Boyle's Ravine would be amazing. How about in Dublin Jack's Ravine? Something that guest in the Feather Bed, Air B and Bs downtown and the COURtyard Suites plus motels can access without DRIVING. Climate Change people, they already drove up here to visit.	3/30/2021 9:26 PM
37	Lakes Basin	3/30/2021 8:19 PM
38	Claremont, LaPorte rd, Thomson Creek	3/30/2021 11:48 AM
39	lakes and creeks	3/29/2021 8:49 AM
40	The steel bridge, and would like to see the old railroad track converted to multi-use	3/29/2021 8:34 AM
41	Connecting the towns would allow people to go to to restaurants and/or other services, not just riding in the woods.	3/29/2021 8:25 AM
42	Smithneck Creek trail - Loyalton to Sierra Brooks. Smithneck Road from Hwy 49 to Sierra Brooks. Boca - Loyalton Railroad Trail from Sierra Brooks to Truckee. Please extend Boca Loyalton Railroad Trail.	3/29/2021 8:19 AM
43	Trail to Portola along the middle fork feather river where possible	3/29/2021 8:16 AM
44	From Truckee north to Downieville	3/28/2021 10:12 PM
45	Continue non motorized (include eBikes) Beckwourth Peak Trail (Mohawk Rim) all the way to Mills Peak. Non Motorized (include eBikes) local town trail loops up Penman Peak. Multiple loops, some could be directional. Something to make a fun 2 to 3 hour++ ride. Take advantage of the sunny exposure. Connection up to Johnsville and Jamison Creek Trail Motorized connection from Hough to Lake Davis and on to Chilcoot etc. Would link to already approved OHV trails on Hough Non Motorized Trail from Mohawk Chapman Rd to Haskell Peak and future Mohawk Rim alignment. Trail countouring and following Mohawk Chapman Rd	3/28/2021 4:40 PM
46	Bearvalley	3/27/2021 9:21 PM
47	Galena to Incline	3/27/2021 7:21 PM
48	Edna Valley	3/27/2021 10:17 AM
49	Boca-Loyalton continued to camp 21. Single track trail in Antelope Valley area of main road.	3/25/2021 6:16 PM
50	Don't live in any of these towns...yet.	3/25/2021 7:16 AM
51	Loyalton to Sierra Brooks	3/23/2021 8:08 PM
52	Mt. Diablo	3/22/2021 7:09 PM

We are planning new trails to Lost Sierra towns and your input is needed!

53	Chester: Along the Feather River in both directions -- downstream to the mouth at Lake Almanor; upstream beyond Chester Park. Also, west to connect with the Almanor trail, and east across the Causeway along the old Almanor RR grade towards Clear Creek with a tie-in to the Bizz Johnson Trail,	3/22/2021 1:25 PM
54	Bucks Lake, Mount Hough, Claremont.	3/22/2021 12:46 PM
55	Susanville area: fredonyer pass to devil's coral downhill trails, SR 139 north of town connecting to Susanville Ranch Park, Janesville to Thompson Peak trail, commuter bike lanes and bike paths connecting local schools around the Honey Lake Valley,	3/22/2021 8:27 AM
56	- Penman Peak from Blairsden. - Feather River(Green) bridge to Clio - Jamison TH near Johnsville to Graeagle, either through Plumas pines or just connecting to Smith/Gray Eagle creek connector - Climbing(5%) av grade trail from Graeagle to Gray Eagle Cr trail. - Feather river trail from Portola to Clio, Blairsden, Sloat - Mohawk valley rim, phase 2 - Trail connection to Haskell Peak from the Mohawk valley side. - Climbing grade trail up Frasier Cr drainage from GLH to existing Fraiser Creek Trail.	3/21/2021 10:41 PM
57	I love the idea connecting all the towns over any specific trail	3/21/2021 11:23 AM
58	I'm from out of the area, but would love to see more of Plumas and Lassen counties.	3/21/2021 9:31 AM
59	Feather River drainages ; Mohawk Chapman ;	3/20/2021 10:09 AM
60	Forest Ranch, Magalia, and Paradise are all suffering form the devastating Camp Fire. As a native Paradisian and mountain biker, multi use trails would really help rebuild and revitalize those communities	3/18/2021 11:45 PM
61	Upper Park	3/18/2021 4:49 PM
62	Humbolt Road area in Chico would make an excellent "All Bike" Bike Park.	3/18/2021 12:27 PM
63	Lake Oroville	3/17/2021 8:02 PM
64	Thompson peak	3/17/2021 8:42 AM
65	We already have a lot, love to have more in general. Maybe more towards Claremont	3/17/2021 7:09 AM
66	Ishi wilderness	3/16/2021 3:33 PM
67	Peavine Peak access from NW Reno , Verdi Peak	3/16/2021 11:01 AM
68	I would be very, very interested in a trail network extending up from the east end of Bidwell Park further into the foothills -- would be pretty amazing to connect the park to a broader trail system	3/16/2021 10:58 AM
69	Butte Meadows/ Jonesville area	3/16/2021 10:34 AM
70	Yuba River, Bullards Bar	3/16/2021 9:10 AM
71	Graeagle	3/16/2021 8:50 AM
72	Chico to Jonesville to Sierra Buttes via bike-packing friendly trail.	3/15/2021 7:01 PM
73	Jobs Peak from Fay Luther Trail System in the Carson Valley.	3/15/2021 5:20 PM
74	Along Feather River Canyon between Tobin and Pulga	3/15/2021 12:16 PM
75	Lakes Basin	3/14/2021 1:02 PM
76	A single track trail that parallels the PCT from truckee to Bassets. With spurs to Hobart Mills Sierraville and others.	3/12/2021 4:03 PM
77	I would like a trail that connected from college to Quincy junction road over to the sewer road then back into town	3/11/2021 5:51 PM
78	Claremont. signed dirt routes from Quincy to bucks. Dirt routes from Quincy to Portola with out going over the ridge line. Route from Q to DV with signage	3/10/2021 1:34 PM
79	Bike - Jogging - Walking Trail Downtown Graeagle to Mohawk Meadows or White Hawk	3/10/2021 1:09 PM
80	I would love a hike/bike trail from White Hawk area to Blairsden. Riding/walking on Hwy 89 is	3/10/2021 12:45 PM

We are planning new trails to Lost Sierra towns and your input is needed!

really scary. I feel like there is great access already to peaks, meadows, lakes, creeks, mountains. etc. in this area. What I really find lacking is safe routes for non-motorized vehicles between towns and residential areas. You have to drive to trailheads - (sad emoji) I live near Mill's Peak, but it's really scary to bike there.

81	hike/bike trail allowed A15 between Portola and Clio	3/10/2021 12:05 PM
82	kelly ridge, lake oroville, bullards bar	3/10/2021 11:51 AM
83	I already have all the access I need	3/10/2021 11:48 AM
84	Claremont + Mt. Hough	3/10/2021 11:18 AM
85	Beckwourth Peak, Carman Valley, ties to Grizzly Ranch	3/10/2021 11:06 AM
86	none, i have multiple bikes, road and mountain and can get to everything i want right from my driveway	3/10/2021 7:46 AM
87	Beckwourth Peak, Carman saddle, Calpine, Haskell, Mills peak, Bonta Ridge, Lake Davis	3/9/2021 9:54 PM
88	Plumas NF and Tahoe NF	3/9/2021 9:35 PM
89	I am in Calpine, would like a trail from Calpine north from Calpine lookopot to Mohawk Valley and a trail from The Calpine lookout to Haskell Peak.	3/9/2021 9:31 PM
90	Dirt road access already exists (right of way) - top of main and cedar ridge to 22N55. In south Portola land needs conservation.	3/9/2021 6:03 PM
91	Penman Peak, Chapman Saddle, Clio Feather River, Beckwourth Peak	3/9/2021 5:38 PM
92	Crocker Mtn.	3/9/2021 5:35 PM
93	The people who live here know how to access the existing trails.	3/9/2021 5:30 PM
94	We have plenty of trials and access roads already	3/9/2021 5:26 PM
95	West end of 1st ave - connecting over to hwy 89 and trail south of there. Olsen Barn property east across causeway to Hamilton Branch and along lake to Canyon Dam. Also on to Westwood and Bizz Johnson Trail.	3/9/2021 5:22 PM
96	Downtown Graeagle	3/9/2021 5:00 PM
97	A loop trail circling American Valley or at least utilizing the current bike path and connecting either end with a trail across the valley.	3/9/2021 2:50 PM
98	Trail(s) linking Portola to the Graeagle area around the A-15 corridor.	3/9/2021 11:18 AM
99	Frog Lake, Independence Lake, Sierra Valley, Truckee to Nevada City, Royal Gorge, Sagehen	3/8/2021 5:28 PM
100	Old mountain towns within a 45 drive fromChico, likeTableMountain and Cherokee are.	3/8/2021 11:25 AM
101	From Quincy to Snake Lake, From Quincy to Taylorsville, From Quincy to LaPorte, over Q hill in Quincy to fairgrounds	3/8/2021 9:29 AM
102	More equestrian trails near Camas & Washougal, WA. More bike paths would be huge!	3/7/2021 5:54 PM
103	North side of Mount Hough into Taylorsville. I mountain bike a lot so a gentle climbing route would be great along with several awesome descents.	3/7/2021 4:25 PM
104	Lakes, creeks, peaks	3/7/2021 1:43 PM
105	Connect meadow valley to quincy	3/6/2021 4:47 PM
106	Out to Meadow Valley from Quincy. Currently there is no bus system to town and the road is sketchy to ride a bike on. A trail would be amazing!	3/6/2021 4:18 PM
107	Reno to Carson City, Reno to the Carson Range to Truckee,	3/5/2021 9:09 AM
108	I do not live within the area being considered for these upgrades so I will not comment on this point.	3/3/2021 11:03 AM
109	Anywhere is Eastern Plumas. More trails to avoid having to ride on the road.	3/3/2021 7:11 AM
110	We could use more trails accessing the Tahoe Rim Trail to the west of Carson City, and in the	3/2/2021 8:57 PM

We are planning new trails to Lost Sierra towns and your input is needed!

hills below. A connection between the Ash Canyon trail network and Clear Creek is long overdue.

111	Chico is good to go - but with the devastation from the Camp Fire and North Complex fire, it's an opportunity to make outdoor recreation part of the rebirth of the local land, ecosystem, and economy. I think there are already trail plans in the works for the Paradise / Magalia area. In the North Complex Scar - Feather Falls, Dome Trail, and Milsap Bar (with the seven falls) are absolute treasures. All three were devastated - but maybe this is a good opportunity to develop this area?	3/2/2021 4:55 PM
112	We already have some good trails in Nevada City, but it would be amazing to have more	3/2/2021 10:30 AM
113	More trails on the North San Juan ridge area would be great.	3/2/2021 9:01 AM
114	Chester, lake Almanor, Greenville, reno, lassen, plumas	3/2/2021 7:32 AM
115	Sierra Nevada between Auburn and Truckee	3/1/2021 10:19 PM
116	Claremont Peak, Gold Lake/Silver Lake, Lover's Leap	3/1/2021 9:06 PM
117	Feather River	3/1/2021 8:12 PM
118	More was to get from Carson City to Lake Tahoe.	3/1/2021 7:57 PM
119	Sierra Madre/Arcadia/Monrovia, CA	3/1/2021 2:04 PM
120	SKYLINE TRAIL IN SANTA ANA MOUNTAINS	3/1/2021 9:31 AM
121	Living in Santa Cruz, I have worked over the years with MBOSC on trail access issues, including mapping the trails in the Grey Whale portion of Wilder State Park and helping build the Uconn Trail in Pogonip. We have a lot of accessible trails here, and more will be added up the coast soon. However, I'm looking forward to riding some of the trails in your area!	2/28/2021 12:18 PM
122	The Mt Wilson area above Pasadena CA, Also The big bear Lake area	2/28/2021 11:09 AM
123	Bear Valley, Loyaltan Grade, Antelope Valley, Treasure Mountain, stuff around Calpine, Carmen Valley	2/27/2021 5:06 PM
124	san bernardino mountains	2/26/2021 7:56 PM
125	Diamond Mountain (southern susanville) and surrounding peaks. Easier access to Lassen National Park and Caribou Wilderness.	2/26/2021 6:23 PM
126	eleyasian valley, diamond range east, possibly antelope lake, taylor lake, and bald mountain trail system..	2/26/2021 1:56 PM
127	Diamond Mountain	2/26/2021 12:23 PM
128	Peter Lassen Grave, Eagle Lake, Janesville Park, Skyline to Ranch Park	2/26/2021 12:09 PM
129	East of Chico, on and around Colby Mountain/Creek and Humbolt Summit, with access to Butte Meadows and trails continuing west toward Chico.	2/26/2021 8:38 AM
130	Anything with big views.	2/25/2021 11:09 PM
131	North of Bailey Creek by the dump station and snowmobile park.	2/25/2021 9:31 PM
132	I'm fortunate to have great access and an active trail org, but I'm looking forward to more interconnected trails from Gunnison to Crested Butte	2/25/2021 6:32 PM
133	CA needs a long trail like OR has that transect the state adding touring money to small towns!	2/25/2021 3:42 PM
134	Mount Tam single track	2/25/2021 12:59 PM
135	Towards Claremont? Or between Quincy, Meadow Valley, Bucks Lake area? Between Quincy, Cromberg, Sloat area?	2/25/2021 12:43 PM
136	Reno to Truckee, north up along 89 to seirraville and beyond	2/25/2021 9:21 AM
137	Downieville	2/25/2021 8:26 AM
138	Truckee all the way to Gold Lakes Basin would be awesome ! :-)	2/25/2021 8:20 AM

We are planning new trails to Lost Sierra towns and your input is needed!

139	Griffith park, Montebello, Tujunga Mtns, Pasadena	2/24/2021 7:53 PM
140	ridges, peaks	2/24/2021 4:38 PM
141	The Eureka to Beckworth Route: Connect Plumas-Eureka State Park with a corridor to Plumas Pines. Connect Plumas Pines to Graeagle. Connect Graeagle to Clio. Connect Clio to Portola. Connect Portola to Beckwourth Peak. More access to the Middle Fork of the Feather River between Portola, Clio, Graeagle, and Sloat. Lakes Basin Recreation area (USFS) needs additional trail access points since the trailheads are all too busy.	2/24/2021 4:29 PM
142	I would love access to the trail network from Chico. Perhaps connecting Chico to the Jonesville area. Anywhere in or near Chico would be amazing.	2/24/2021 4:08 PM
143	We have pretty good access in Reno. I like the idea of connecting from Susanville down thru Truckee and on to Reno.	2/24/2021 12:09 PM
144	American River	2/24/2021 10:02 AM
145	I'd love expanded access out from Upper Bidwell Park.	2/24/2021 9:58 AM
146	Adams Peak and the meadows on top of Doyle Grade Rd.	2/24/2021 8:36 AM
147	Angeles National Forest	2/24/2021 8:30 AM
148	I would like to see more trails near; Nevada City Blue Tent North San Juan And surrounding areas	2/24/2021 6:28 AM
149	Sycamore Creek; Sacramento River; foothills anywhere east/NE/SE from Chico	2/23/2021 11:47 PM
150	Live on WEST side of Peavine Mt in Reno. NEED more mtb bike trails on this west side of mountain connecting bith east to well established east side, and trails connecting WEST into verdi and up over to Stampede Reservoir (not forest service roads)	2/23/2021 10:09 PM
151	Well I live in shingletown and there are no public bike trails near me so I drive to Redding or Quincy	2/23/2021 9:00 PM
152	Dog Valley, Boca	2/23/2021 8:36 PM
153	martis peak and verdi peak	2/23/2021 7:03 PM
154	Good single tract trails with elevation changes	2/23/2021 2:23 PM
155	South Donner Lake, Hirschdale, Sawtooth/06, Donner Summit (bike access)	2/23/2021 11:36 AM
156	Quincy	2/23/2021 10:41 AM
157	All the places mentioned above.	2/23/2021 10:38 AM
158	Lassen & Lake Almanor, Chester	2/23/2021 10:28 AM
159	Nakoma, Graeagle, Portola, Clio, Beckwourth Peak	2/23/2021 9:58 AM
160	Would love to see a trail connector that connects Chico to the Connected Communities network. Chico also needs a bike park to help with tourism.	2/23/2021 8:56 AM
161	1. A loop around and through American Valley, connecting the bike path with Gansner park or the airport, through the valley, would be awesome! 2. A trail system between Claremont Peak and Quincy downtown would be wonderful!	2/22/2021 8:11 PM
162	East of Chico. Around Forest Ranch, Butte Meadows, or Paradise.	2/22/2021 7:28 PM
163	Davis Lake	2/22/2021 6:22 PM
164	East of Chico, into the Chico creek or Butte Creek canyon toward Lassen and Quincy	2/22/2021 2:52 PM
165	Expanding trail systems beyond Chico, potentially towards the PCT, Lake Almanor, and Lassen National Park areas	2/22/2021 1:22 PM
166	Lassen national forest near Jonesville.	2/22/2021 1:18 PM
167	Chester, Jonesville/Butte Meadows, Forest Ranch, Paradise and Chico's Upper Park	2/22/2021 12:39 PM
168	Quincy to truckee/or downieville, graeagle would be awesome.	2/21/2021 12:48 PM

We are planning new trails to Lost Sierra towns and your input is needed!

169	Access from Bizz Johnson Trail or Susanville Ranch Park.	2/20/2021 10:50 AM
170	More trails from Mills Peak and Graeagle Lodge/Gold Lake Highway to Graeagle.	2/19/2021 10:32 PM
171	Carson Mtn Range, vicinity of Hunter Lake. More singletrack around Verdi.	2/19/2021 9:07 PM
172	Anywhere above Indian Valley toward the ridge lines (Keddie, Hough, Jura, North Arm area, Round Valley lake, etc). There is so much National Forest area that is right now only accessible by logging roads. Would be so awesome to someday see some trails too!	2/19/2021 12:17 PM
173	We have access to trails in Downieville	2/18/2021 11:38 PM
174	B&L trail from downtown Loyalton TV Peak, behind the Loyalton Cemetery	2/18/2021 7:00 AM
175	Hunter Creek/Caughlin Ranch area	2/17/2021 6:40 AM
176	Fredonyer summit, Diamond Mountain,	2/16/2021 3:27 PM
177	There's an old trail that takes off to the south of Plumas Hospital that traverses the hillside right above the road to Meadow Valley for about 500 yards or so and then heads up the hill and then it gets steep. Recent logging has made it inaccessible due to all the slash that remains on the ground. It would be cool if that trail could be improved and perhaps even extended to Meadow Valley. I've road it before and it's a good trail, but I have to push my bike up the hill after the trail steepens, but perhaps new trail could be constructed to lessen the grade. Disadvantage is the steep side slope and private lands.	2/15/2021 10:47 AM
178	Pine Mountain to San Gabriel	2/14/2021 2:57 PM
179	I'm new to town and not very familiar with local trails. I'm interested in the Sutter Buttes.	2/14/2021 12:45 PM
180	Carnelian Bay.	2/12/2021 10:35 AM
181	Town to Chandler road	2/11/2021 4:12 PM
182	I would like to see more (flat) bike trails in town, Chandler Road, out to Meadow Valley. Thanks.	2/11/2021 1:34 PM
183	out La Porte road toward Nelson Creek Clairemont Argentine from East Chandler	2/11/2021 1:04 PM
184	All	2/10/2021 6:21 PM
185	no more trails - already too many "illegally" built trails by past/present SBTS tribe members carving up the Calpine area. Prefer to find my own way to where I end up - the trail less traveled.	2/9/2021 7:03 PM
186	Extend the river walk	2/9/2021 11:53 AM
187	North of Beckwourth, Red Clover Valley area Beckwourth Peak area Clpine to Graeagle areas yuba Pass areas	2/9/2021 9:21 AM
188	More on the hillsides by Quincy	2/9/2021 9:02 AM
189	Sierra City to Sardine Lake	2/8/2021 4:02 PM
190	Graeagle to Lakes Basin	2/8/2021 11:42 AM
191	I would really like there to be straighter falter trails close by my campus. I would very much like as little effort as possible when running on them. This would help me be better prepared for conditioning on harder trails and feilds. That would be a great tool to help me succeed in football and move on to a bigger school hopefully with a offer to play football for free.	2/6/2021 12:52 AM
192	Quincy Junction Rd.	2/5/2021 7:15 PM
193	Beckworth peak to mills peak .lake davis to Quincy	2/5/2021 5:03 PM
194	Improve surface of rail trail from A13 to Chester along Lake Almanor Trial around Mountain Meadow Reservoir Dyer Mountain	2/5/2021 8:10 AM
195	Lakes Basin area	2/4/2021 9:51 PM
196	I live near the city park on the south side of Portola. I would LOVE to have a trail from the park that heads up to the north slope of Beckwourth Peak. I know a long backpacking trail is in the	2/4/2021 9:12 PM

We are planning new trails to Lost Sierra towns and your input is needed!

works but I would love a day hiking trail too. I currently walk the road between Beckwourth and the high school but would appreciate a hiking trail. Also, a trail to Money Rock

197	Not sensitive areas or erosional slopes just right of ways like Rock Creek type area	2/4/2021 8:20 PM
198	FRC to snake lake Beckwith trail to snake lake	2/4/2021 6:46 PM
199	Anywhere nonmotorized in IndiAn Valley but not so isolated that you'd worry about Mtn. Lions. IV is the only community of the main four in Plumas Cty. that does not have a designated non motorized trail.	2/4/2021 6:16 PM
200	Wolf Creek, Indian Creek, Mt. Hubra	2/4/2021 4:37 PM
201	Sierraville and Quincy Connection to FRLT properties	2/4/2021 4:27 PM
202	Almanor, Mountain Meadows and Bizz Johnson trail connected	2/4/2021 12:11 PM
203	Greenhorn creek, Spanish creek, Indian creek, meadow valley creek, Jamison creek, snake lake	2/4/2021 10:35 AM
204	Dotta saddle area	2/3/2021 7:39 PM
205	Feather River, any lake	2/3/2021 4:22 PM
206	Portola, Clio, Graeagle	2/3/2021 3:12 PM
207	Tahoe National Forest, Prosser & Boca Recreation Areas, just to name a few. We are a family of hikers, bicycle riders and dirt bikers. We LOVE to get outside on the trails as often as we can. PLEASE continue this work to build and connect more and more trails!! Thank you	2/3/2021 11:53 AM
208	Verdi - trail connections to National Forest (Dog Valley, Crystal Peak, west Peavine) Peavine Peak - eastern Peavine well developed, but lacks usable connections to western Peavine/Dog Valley Carson Range foothills - trail connections between Galena, Ballardini Ranch, Caughlin Ranch, Boomtown/Garson, and Verdi	2/3/2021 8:55 AM
209	All motorized singletrack to all locations.	2/2/2021 2:03 PM
210	Claremont Peak	2/2/2021 1:08 PM
211	Connector trail from Peavine to Truckee trail system.	2/2/2021 1:00 PM
212	Beckwourth Peak, Lake Davis, Ross Meadows	2/2/2021 11:56 AM
213	Connect towns of blairsdien graeagle and Clio with trails for biking and walking. Trail from white hawk to nakoma for mountain biking and hiking	2/2/2021 6:55 AM
214	Main street Quincy to chandler through the american valley	2/1/2021 6:07 PM
215	Nelson Creek, Claremont, Mt Hough	2/1/2021 1:33 PM
216	Grizzly Peak/Ridge, Devils Punch Bowl, Red Rock	2/1/2021 8:40 AM
217	Mt. Hough, Indian Creek/Mill Race	2/1/2021 8:38 AM
218	Grizzly Peak	2/1/2021 8:36 AM
219	Grizzly, Hough, any lake, north, loop trails *To Homer Lake/Keddie Rock	2/1/2021 8:33 AM
220	Mt Hough, Crystal Lake, Grizzly Ridge	2/1/2021 8:22 AM
221	Mt. Hough to Crystal Lake, Mt Jura to Taylor Lake	2/1/2021 8:17 AM
222	Walker Lake, Dyer Mtn, and all close by areas.	2/1/2021 8:01 AM
223	Dyer Mtn. Keddie Ridge, Butt Lake	2/1/2021 7:48 AM
224	Thompson Peak, Diamond Mountain	2/1/2021 7:43 AM
225	Near the hospital with choices of going toward Bucks Lake or up the mountain down into downtown. Expansion of the "Q" trail.	2/1/2021 7:28 AM
226	No more trails, bike tourism is already deteriorating the quality of our community.	1/31/2021 2:12 PM
227	From graeagle South along hwy 89 to Truckee. Lake loop is fine the way it is. Along the river	1/31/2021 1:20 PM

We are planning new trails to Lost Sierra towns and your input is needed!

or train tracks between Graeagle & Portola. Portola to organic farmers market to Sattley & Sierraville and the hot springs.

228	Clairmont Huff Argentine Snake Lake Bucks Lake Lakes Basin Eastern Plumas/high desert	1/31/2021 12:21 PM
229	Middle fork Feather River Access, Milsap Bar, Lake Madrone, Post Office, Market (if they rebuild one), Foreman Creek area of Lake Oroville SRA and Bucks Lake, Meadow Valley and Quincy	1/31/2021 9:41 AM
230	Claremont, Argentine, Mt. Hough.	1/30/2021 9:57 PM
231	Bucks Lake, Silver Lake	1/30/2021 8:25 PM
232	East from Quincy	1/30/2021 10:05 AM
233	I feel like Claremont could be another great place for trails like Mt Hough	1/30/2021 9:47 AM
234	Lake Almanor, Butt Lake, Dyer mountain,	1/30/2021 9:18 AM
235	Alleghany, Pliocene Ridge trail from Alleghany/Forest City to Downieville and beyond	1/30/2021 12:46 AM
236	Claremont, Meadow Valley, Taylorsville...	1/29/2021 9:01 PM
237	Clarmount, Keddie ridge, turner ridge near lake Davis	1/29/2021 7:55 PM
238	Benicia Bay Trail	1/29/2021 7:50 PM
239	Mountain	1/29/2021 6:41 PM
240	More in Plumas Eureka Park. Trails from Red Dirt Road to Eureka Peak. And Trails from Johnsville to Graeagle.	1/29/2021 6:29 PM
241	Eureka Ridge, Blue Nose Mountain, Pacific Crest (bike access), Lake Davis, Lavezolla Creek, Mount Fillmore, Middle Fork Feather River drainage	1/29/2021 6:10 PM
242	Anywhere near Graeagle, Portola, Tahoe, Beckwourth, Truckee	1/29/2021 5:42 PM
243	Spanish Peak for DH trails.	1/29/2021 5:23 PM
244	Everywhere.	1/29/2021 3:12 PM
245	The flumes	1/29/2021 2:54 PM
246	Lake Davis	1/29/2021 2:34 PM
247	Plumas Pines, Johnsville, downtown Graeagle, Clio, Mohawk...Eureka Creek, Jamison Creek, Middle Fork Feather R.	1/29/2021 2:08 PM
248	Greenhorn Creek Squirrel Creek Thompson Creek	1/29/2021 2:06 PM
249	Graeagle - Lakes Basin	1/29/2021 2:05 PM
250	I no longer live in Plumas county, specifically Portola, and miss it a lot! I would have absolutely loved some established trails closed to town. AND it would be super fun to come visit and ride from town to town via singletrack. Or even quality single track right out of town. I also think the town itself could use the economic activity trails bring.	1/29/2021 2:02 PM
251	Trail completely around Lake Davis; connect Portola to Graeagle or Blairsden,	1/29/2021 1:50 PM
252	Around Lake Davis - not just 8 miles. Beckwourth peak area, Smith peak	1/29/2021 12:02 PM
253	Feather River, Jamison Creek	1/29/2021 11:18 AM
254	Lakes Basin	1/29/2021 10:52 AM
255	mountains, meadows, lakes, creeks	1/29/2021 10:36 AM
256	Spencer lakes,	1/29/2021 10:01 AM
257	Lets work up by Lake Davis and help to give little ole Portola a shot in the arm. Also if there is any cool places near Greenville , lets go there ! Also I'd love to see some effort down the canyon , possibly Chambers Creek Trail !!!	1/29/2021 8:54 AM
258	Claremont	1/29/2021 7:25 AM

We are planning new trails to Lost Sierra towns and your input is needed!

259	Snake Lake area, Claremont Peak area, Grizzly Ridge,	1/29/2021 6:22 AM
260	Mt Madonna and Gavilan Range	1/28/2021 7:58 PM
261	Genesee Creek, Taylor Lake, Crystal Lake	1/28/2021 1:35 PM
262	Coastal area west of where I live and mountain areas north and east where I live	1/28/2021 12:53 PM
263	Frog Lake, Independence Lake, Verdi Peak	1/28/2021 9:59 AM
264	Pinenuts	1/28/2021 6:08 AM
265	Penman Peak and surrounding area; a trail with back-door access to the Brewing Lair; Gold Mountain; more trails with a "cross-country" profile that are suitable for kids to bike ride on.	1/27/2021 9:10 PM
266	Sly park - Jenkinson lake	1/27/2021 7:33 PM
267	Greenville	1/27/2021 7:20 PM
268	Connections from Peavine to Verdi using nonmotorized singletrack. Verdi to Loyalton non motorized singletrack. Reno to Truckee singletrack through Hunter Creek Lake between the two Mt. Rose Wilderness Areas.	1/27/2021 6:01 PM
269	Mount rose	1/27/2021 5:52 PM
270	Everywhere	1/27/2021 5:50 PM
271	I prefer climbing out of town to high viewpoints, rather than along River drainages. A variety including both is excellent.	1/27/2021 5:44 PM
272	Beckwourth Peak, Middle Fork of the Feather River	1/27/2021 2:20 PM
273	Anywhere from Main St. Quincy so I could hike right from my door and avoid usage of a car.	1/25/2021 7:54 PM
274	Lake Davis Beckwourth Peak, Sierra Valley	1/25/2021 4:42 PM
275	Single Track connecting Beckwourth Peak, Lake Davis, and linking into Graeagle/ Lakes Basin would be amazing.	1/25/2021 4:21 PM
276	Berry Creek to Bucks Lake Bucks Lake to Quincy via Meadow Valley	1/25/2021 4:19 PM
277	Would love a trail to link east quincy to West quincy. Would love to see more trails near Lake Almanor and a trail up Dyer Mountain. Would love more trails around Mt. Hough - trails that do not allow for motorcycles or other vehicles.	1/25/2021 1:16 PM
278	Feather river from Graeagle to Clio to Whitehawk to Delleker-Portola. Graeagle to Johnsville to Cromberg.	1/25/2021 12:43 PM
279	Portola TH near City hall with a trail system up Beckwourth Peak	1/25/2021 12:22 PM
280	Clio to Graeagle and also to Lakes Basin	1/25/2021 10:31 AM
281	Everything! Endless options keep things interesting and accommodate seasons, activities, and visitation.	1/25/2021 9:57 AM
282	Mt hough and the new trail system we need on Clairemont to connect our communities. Yes! Access on Main Street in down town Quincy!	1/25/2021 7:23 AM
283	mountains, alpine lakes,	1/25/2021 7:04 AM
284	Mt. Hough, Crystal Lake, Claremont, American Valley, Meadow Valley, Snake Lake, Round Valley, Spanish Peak and Creek, Oakland Camp, Radio Hill, Lakes Basin, Plumas Eureka	1/24/2021 12:34 PM
285	Ballardini Ranch in Reno.	1/22/2021 4:25 PM
286	Martis peek area	1/22/2021 12:25 PM
287	Mt. Rose Galena area Hunter lake	1/22/2021 10:33 AM
288	ANYWHERE!!	1/22/2021 9:08 AM
289	Napa river trail to Solano trail.	1/21/2021 7:11 PM
290	Lucerne to goat mountain	1/21/2021 4:50 PM

We are planning new trails to Lost Sierra towns and your input is needed!

291	Palisades	1/21/2021 8:12 AM
292	Whiskeytown lake area and my.Shasta area. We could always add more trails at Shasta chappie ohv.	1/21/2021 7:51 AM
293	Greenhorn ranch to Quincy	1/21/2021 6:54 AM
294	Prosser Lakeview off of 89 North. Just north of Truckee to Sierraville	1/20/2021 12:36 PM
295	Re-open canyon creek trail to racetrack point creating a link from Strawberry to hwy49 and beyond.	1/20/2021 11:52 AM
296	Castle peak to Red mtn. And Mt. Lola/webber/Jackson	1/20/2021 7:54 AM
297	Town to town	1/20/2021 6:45 AM
298	Donner Lake	1/19/2021 9:30 PM
299	Prosser Hill and Carpenter Ridge next to Tahoe Donner in Truckee.	1/19/2021 9:06 PM
300	A tree	1/19/2021 5:14 PM
301	Keddie Ridge	1/19/2021 12:43 PM
302	all of the above	1/19/2021 9:54 AM
303	In Truckee we already have a lot of trail heads and ways out. We need to fight to keep some of these accessible. Connecting to our town bike/walking path with a main trailhead in the Prosser Reservoir area would be amazing to promote.	1/19/2021 8:29 AM
304	Sierraville	1/19/2021 8:19 AM
305	Gross Ridge. Gold lakes area. Even Greenhorn/You Bet area."	1/18/2021 10:56 PM
306	Castle peak	1/18/2021 7:55 PM
307	Generally north of Truckee, near Boca, Stampede, Jackson Meadows	1/18/2021 7:45 PM
308	In the Lassen county area - connecting Antelope Lake to Diamond Peak, and beyond. In the Truckee /Tahoe area connecting the 267 riding area with the cabin creek area.	1/18/2021 7:12 PM
309	Relay Pesk/Mt. Rose/Martis Peak area from Glenshire via proposed "Canyon Springs" development land. Improved and expanded moto trails from Boca Reservoir area to Verdi Peak and Boca Hill	1/18/2021 6:45 PM
310	Any singletrack motorized trail I love.	1/18/2021 1:19 PM
311	I like trail access to nearby communities so I can increase mileage and duration of my rides. Access to food and fuel	1/18/2021 9:52 AM
312	Grouse Ridge, South yuba, North fork American River, Roubicon river, north yuba, lower canyon creek, race track hill, to name just a few.	1/18/2021 8:27 AM
313	Sugarloaf	1/18/2021 8:22 AM
314	06 area Saw Tooth, Prosser Area, Pevin Area	1/18/2021 8:05 AM
315	Improve trails connections from Peavine Mt by Mogul into dog valley	1/17/2021 8:00 PM
316	Castle peak area	1/17/2021 4:52 PM
317	Dog Valley, Verdi Peak, Sardine Peak, through to Jackson reservoir and Sierra City.	1/17/2021 1:45 PM
318	Not sure.	1/17/2021 1:30 PM
319	Faucherie Lake, East Mountain, Jackson Meadows... needs a single track system.	1/17/2021 11:02 AM
320	Loyalton, Sierraville, Sierra Valley	1/17/2021 10:30 AM
321	Peavine	1/17/2021 8:25 AM
322	Public lands in all directions	1/16/2021 9:27 PM
323	Greaegle	1/16/2021 8:08 PM

We are planning new trails to Lost Sierra towns and your input is needed!

324	Verdi, and Loyalton	1/16/2021 7:51 PM
325	Jackson Meadows East of Boca reservoir	1/16/2021 6:47 PM
326	Butte Creek, Butte Meadows area	1/16/2021 6:32 PM
327	Truckee to Sierraville	1/16/2021 1:54 PM
328	Cabin Creek, 06 Road, castle peak, all of Truckee	1/16/2021 1:03 PM
329	Motorized Trail into/Near Truckee Motorized Trail into/Near Verdi, NV	1/16/2021 12:42 PM
330	Mt Shasta	1/16/2021 10:22 AM
331	Peavine Portola/Graeagle	1/16/2021 10:07 AM
332	Recently moved here so still learning the area but like trails with obstacles to keep whatever activity I am doing more interesting. Also trails that make loops so you dont have to hike the same trail both directions to get home.	1/16/2021 9:30 AM
333	Not much for destinations in Chico. Good rugged cycling and trail running, but...	1/15/2021 10:39 PM
334	There are Forest Service roads connecting Sloat to Graeagle but it would be great to have a trail to connect the towns. I don't really like sharing my bike ride with log trucks and chip vans.	1/15/2021 4:43 PM
335	Peavine	1/15/2021 3:02 PM
336	Lake almanor, Quincy, bucks lake, granite basin, Laporte, butte meadows	1/15/2021 12:51 PM
337	hunter lake	1/15/2021 7:56 AM
338	North of Tahoe, north of highway 80	1/14/2021 9:01 PM
339	The Yuba River should have a trail along the old 49 route. At least from Downieville to Sierra City. There are super interesting walls left and some roadbed. The forest service keeps trying to block we want access unblocked.	1/14/2021 7:33 PM
340	I'm from out of the area, but we come to the region to play: mountain bike, swim, camp, backpack, trail run - options for sustainable camping with access to trails immediately from camp is key to swapping out with small kids. Also camp with options for kid activities within proximity to camp (w/o driving) so kids can be entertained while parents play on longer trail adventures.	1/14/2021 5:26 PM
341	Would love a trail that would connect la Porte through Downieville to Washington Ca for green sticker OHV	1/14/2021 3:17 PM
342	89 North. From Truckee, Heading North past Stampede Reservoir all the way to Sierraville. Include high ridgelines with views along the way.	1/14/2021 12:16 PM
343	Verdi and peavine, mt rose and slide mountain	1/14/2021 11:55 AM
344	Chilcoot to Frenchman's lake we have no legal single track doyle to Frenchman's would be awesome to because you could link back to fort sage and then possibly to moonrocks. Portola to lake davis then lake davis to Frenchman's lake I know we have regular roads up there but there is absolutely no legal single track it would be amazing to link all the lakes together and be able to go into the towns for gas and camp at the lake campgrounds	1/14/2021 8:59 AM
345	Mt beckworth	1/13/2021 11:08 PM
346	Blackwood Ridge, Knee Ridge, Mill Creek canyon, Humbolt summit, Battle Creek, Deer Creek Canyon, Keddie Ridge, Dyer Mountain, Keddie Peak, Butt Mountain, Ruffa Ridge.	1/13/2021 9:20 PM
347	Throughout the Sierra Mountain Ranges	1/13/2021 8:32 PM
348	Peavine to Boca and stampede reservoir. North side of peavine to truckee.	1/13/2021 8:27 PM
349	Crystal peak	1/13/2021 6:46 PM
350	All of Sierra county	1/13/2021 6:40 PM
351	Downieville, Camptonville, La Porte, Quincy, Portola, Loyalton, Sierra City, Sierraville, Graeagle, Canyon Dam, Susanville, Westwood, Doyle, Minden, Chester, Border Town, Crystal Peak, Diamond Mountain, Antelope Lake, Lake Almanor, Chester, Alturas, Adin, Standish,	1/13/2021 5:16 PM

We are planning new trails to Lost Sierra towns and your input is needed!

Litchfield, Herlong, Susan Mountain, Sierra Buttes, Lumsden Ridge, Freedonyer Peak,
Truckee, Martis Peak, Verdi Peak, Verdi, Peavine Ridge, etc.....

352	My area is well trailed, thanks	1/13/2021 5:15 PM
353	Truckee, Nevada city, sierraville, all areas	1/13/2021 3:18 PM
354	Mountain	1/13/2021 2:25 PM
355	Penman Peak	1/13/2021 12:41 PM
356	Expand Folsom Lake trails	1/13/2021 12:39 PM
357	Would like corridors to access services in Sierraville, grey eagle, Verdi, Susanville and others. To be able to purchase gas, food and the like from local existing businesses.	1/13/2021 11:42 AM
358	Peavine and prosser	1/13/2021 11:08 AM
359	Cold Stream, Martis Peak, Sierraville, anything along the 89 corridor out to Sierraville	1/13/2021 9:49 AM
360	mountains, meadows, lakes,	1/13/2021 9:16 AM
361	Peavine from Kings Row. And Cold Springs.	1/13/2021 8:57 AM
362	Euer Valley	1/13/2021 8:35 AM
363	mt. petterson, cold springs	1/13/2021 8:25 AM
364	We have a lot of trails already.	1/13/2021 8:11 AM
365	Verdi peak (lady bug) , Cabin Creek, mt Watson, Blackwood canyon	1/13/2021 8:05 AM
366	Connect caughtlin ranch to kings beach, connect Verdi to downieville trail systems	1/13/2021 7:44 AM
367	Peavine Maze area	1/13/2021 7:41 AM
368	Tahoe National Forest	1/13/2021 7:39 AM
369	Overall connectivity would be amazing. I always love being able to ride to another town for a burger and a beer and then ride home.	1/13/2021 7:02 AM
370	would be great to have a single track trail system from Truckee to Sierraville. Nice if the trail could start at Prosser pits and continue up 89.	1/13/2021 7:00 AM
371	Genoa peak RD in between Kingsbury and Spooner	1/13/2021 6:22 AM
372	Butte Meadows, forrest Ranch, Cohasset ridge	1/13/2021 5:36 AM
373	Claremont, argentine, east side mt hough trails, Thompson creek	1/12/2021 11:48 PM
374	Cronin Ranch (Coloma) to Cool. Cool to the confluence. East side of Folsom Lake to include MTB (officially).	1/12/2021 11:10 PM
375	From Chilcoot to Frenchman lake through the mountains and around to Davis or the other direction from Chilcoot to Loyalton	1/12/2021 10:15 PM
376	I'm in Russell Valley. I do everything from my driveway.	1/12/2021 10:09 PM
377	Kings Beach to Truckee	1/12/2021 10:03 PM
378	Verdi Peak	1/12/2021 10:02 PM
379	Access to Tahoe rim Trail for motorcycles.	1/12/2021 9:47 PM
380	Redrock, pevine	1/12/2021 9:33 PM
381	Sutter Buttes	1/12/2021 9:28 PM
382	Truckee Cisco Grove	1/12/2021 9:23 PM
383	From Osceola ridge to jones ravine. Grass valley/Nevada City.	1/12/2021 9:22 PM
384	From peavine mountain to the proposed lost Sierra system. Specifically from the front side of peavine. This would allow people to access all the way into Reno.	1/12/2021 9:17 PM

We are planning new trails to Lost Sierra towns and your input is needed!

385	Peavine	1/12/2021 9:17 PM
386	eagle canyon to peavine. legal trails to connect the sierra with sparks/spanish springs/moonrocks	1/12/2021 8:55 PM
387	I just want to see more trails that are accessible to not just hiking and equestrian but also dirt bikes. Want more in the lost Sierra area seems like it's going great. Would possibly like one that connects Pollock pines to placerville.	1/12/2021 8:53 PM
388	Fully off-road single tracks from Reno all the way to other mountain towns within 150 miles	1/12/2021 8:50 PM
389	Verdi and dog valley, long valley to Loyalton and beyond!	1/12/2021 8:38 PM
390	Peavine area in Reno, moonrocks in, rattlesnake mountain in Fallon	1/12/2021 8:36 PM
391	A single track motorized leafs trail from Truckee to communities north.	1/12/2021 8:28 PM
392	Sparks, Reno, Verdi, truckee, tahoe, Virginia city, Carson city	1/12/2021 8:24 PM
393	Prosser-Stampede area	1/12/2021 8:22 PM
394	More connected trail systems in the Sierras near Downieville and surrounding areas.	1/12/2021 8:18 PM
395	Peavine mountain	1/12/2021 8:18 PM
396	As part of Truckee Dirt Riders we've been part of the Verdi Ridge moto trail planning so know that's planned and it will be nice to have that connection to the larger system. We already do multi-day 500+ mile moto-camping trips through the mountains north of Truckee and adding more singletrack options to that sounds incredible. I typically link up the old fire lookouts... makes sense for motorized use, but would be brutal for other uses so probably not the best for all. We've also personally adopted a section of the Tahoe-Pyramid Trail/Bikeway for the last few years so cool all of that links up at Boca. Truckee is pretty well trailed already, mostly excited about additional MTB/moto trails in all the communities north of us we we already enjoy.	1/12/2021 8:14 PM
397	Verdi peak, sierraville, truckee	1/12/2021 8:10 PM
398	Martis Peak above Glenshire, a trail that would allow you to ride from Glenshire out to Boca/Prosser/Russell Valley Area. Trails that connect the 06 to other trails.	1/12/2021 8:07 PM
399	Chimney entrance, Moonrocks, Chickedee, Prosser Lake, stampede, crystal peak, dog valley	1/12/2021 8:07 PM
400	Between Nevada city and Burlington and Downieville	1/12/2021 8:02 PM
401	Boca Reservoir	1/12/2021 7:50 PM
402	All of them!	1/12/2021 7:45 PM
403	Love the Hartoonian Trails!	1/12/2021 7:42 PM
404	Peavine, Beckwourth/Portola area	1/12/2021 7:22 PM
405	Prosser, Prosser hill, Billy Hill, Boca, Stampede, etc.	1/12/2021 7:13 PM
406	Dog valley/ Peavine Mountain	1/12/2021 7:07 PM
407	Dutch Flat Diggins	1/12/2021 7:02 PM
408	Verdi ridge	1/12/2021 6:58 PM
409	Nevada City to Downieville, non-motorized, traverse the 3 main drainages of the Yuba, connecting the pre-existing legacy trail systems, you connect the dots, but to my mind we certainly would want to connect south Yuba trail and North Yuba trail, possibly through Forest City, or possibly along the HWY 49 corridor connecting Englebright and Bullards along the way...	1/12/2021 6:54 PM
410	Burlington ridge to Downieville, but would ride any others too	1/12/2021 6:37 PM
411	Auburn to forest hill, truckee to Reno, truckee to sierraville/sierra city/downieville, Reno to susanville	1/12/2021 6:22 PM
412	Auburn to Foresthill, Truckee to Reno, Truckee to Sierraville/Sierra city/downieville, Reno to Susanville	1/12/2021 6:22 PM

We are planning new trails to Lost Sierra towns and your input is needed!

413	Lake Oroville.	1/12/2021 6:03 PM
414	Grouse Ridge, Sierra Buttes, Johnsville	1/12/2021 5:47 PM
415	Downieville, Sierra City and Graeagle (but also further south of the 80 corridor)	1/12/2021 5:37 PM
416	There is a few that I can think of, but anywhere that is big enough for multiple bike trails (specifically bike trails) but it would also be cool to have a small trail to walk in for like spectators or hikers	1/12/2021 5:35 PM
417	Table Mountain, Lake Oroville, La Porte, Little Grass Valley, Feather River Canyon, Sly Creek, Feather River, Chambers Creek, Camp Creek	1/12/2021 5:28 PM
418	Tahoe Rubicon	1/12/2021 5:26 PM
419	North of Truckee prosper area and beyond	1/12/2021 5:25 PM
420	I'm not sure about a locational I feel we have a lot of space we can add onto in our community but a lot of friends of mine and I would like a little mountain bike park like gateway in penn valley or others like auburn have	1/12/2021 5:22 PM
421	Truckee, Calpine, Greyeagle	1/12/2021 4:18 PM
422	Carson Range in Eagle Valley, Pine Nuts in Eagle Valley, Washoe Valley east and west side	1/12/2021 4:17 PM
423	Sierra Brooks, by Loyalton.	1/12/2021 4:07 PM
424	Nevada City to Washington	1/12/2021 3:44 PM
425	I would like motorcycle dirt bike trails near Grass Valley, Sierra Buttes ,Auburn ,Colfax and Penn Valley. High Sierra. JacksonMeadows, Grouse Ridge.	1/12/2021 2:25 PM
426	Mountains, peaks and ridges.	1/12/2021 2:18 PM
427	Trails instead of roads connecting Sierra City, Truckee, Washington, Camptonville and all areas in the vicinity.	1/12/2021 1:45 PM
428	I live outside of Sierra Buttes area. I camp and ride in various National Forests from Stanislaus NF north to Plumas NF	1/12/2021 12:34 PM
429	Auburn to Forest Hill, Truckee to connect Reno, Susanville, Sierraville, Sierra City.	1/12/2021 12:13 PM
430	Motorized multi use ST from west side of Sierra crest to Eastside of Sierra Crest in Placer, Nevada and Sierra Counties.	1/12/2021 12:05 PM
431	Middle fork feather river., lakes basin, Plumas Eureka, Plumas pines.	1/11/2021 8:29 PM
432	Folsom Lake	1/10/2021 11:37 PM
433	Lake Davis, Beckwourth Peak, all lookouts, Lakes Basin	1/9/2021 2:22 PM
434	All public lands	1/7/2021 9:02 PM
435	Butte Meadows, to Hills and Ridges above Paradise, and Oroville.	1/7/2021 8:22 PM
436	Paradise has some serious trail potential. It's a long shot, but it has the potential to have single track connected to part of the connected communities location of Jonesville/Butte meadows. The difficult part is the majority of the land is owned by SPI. Trails could be made tying into the local Magalia trails that are established on the little butte creek canyon side. Or by utilizing some of the older historical mining trails which are almost obsolete now on the west branch of the Feather River. It certainly has potential to make Paradise a destination for riding. The downside is the population in town has dwindled post fire. However it could bring people up from Chico to help boost the economy and provide maintenance bodies. It would be more feasible im sure if it were forest service land rather than SPI land. Currently the town is looking at acquiring properties along the East side of town above the feather River to create a "green space/ fire break" and there is a YouTube video that was made discussing the potential for trail opportunity within this. I'd be happy to just have small chunks of single track connecting to some of the existing roads even to tie into jonesville or lake almanor area. The amount of work and lack of riders would make this damn near impossible, so I'll definitely continue to support your work in more feasible areas!	1/7/2021 7:59 PM

We are planning new trails to Lost Sierra towns and your input is needed!

437	Colby Meadows and all the areas/towns included in Connected Communities.	12/29/2020 8:21 AM
438	Downtown Graeagle with a trail connecting Plumas Eureka Estates and up to Plumas Eureka State Park	12/28/2020 12:27 PM
439	Graeagle	12/27/2020 5:22 PM
440	More Feather River access. Safe bicycle trails connecting towns would be great. More marked trails for snowshoeing would be really great.	12/27/2020 3:39 PM
441	A hiking trail from Highway 70 up to Lake Davis and avoiding all the car traffic on Grizzly Road would be wonderful !	12/24/2020 5:24 PM
442	To Laporte. Gibsonville, Canyon Creek, Poker Flat, Slate Creek, Brandy City, St. LOUIS, Port Wine, Little Grass Valley Reservoir, Pilot Peak, Johnsville, More	12/24/2020 3:07 PM
443	Sierra City to Calpine, Calpine to Portola, Blairsden to Mt. Jackson, Portola to Smith Peak.	12/24/2020 12:42 PM
444	Reno	12/24/2020 11:08 AM
445	I don't live near the Sierras. I visit in the summer	12/24/2020 11:06 AM
446	I am still exploring the many trails around Plumas Pines, Madora Lake, Johnsville, Sloat, Eureka Lake, Clio, Lakes Basin, Blairsden, Graeagle, C-Road, Maybe, Delleker. I do most of my exploring on a dual-sport motorcycle. I live in Davis, CA but come to the area about 10x per year.	12/23/2020 12:14 PM
447	As you know, Sierra City has trails (PCT) so could be a model for other places. Trails could be enhanced for better safety for elders?	12/23/2020 7:46 AM
448	North towards Sierra Ville - Grouse Mountain, red mountain, or sardine peak	12/22/2020 11:22 AM
449	More trailheads with adequate parking in the lakes basin and Johnsville area. Popular trails are getting really crowded no matter the time of year.	12/21/2020 8:25 PM
450	A trail that connects the existing trail on the west shore of lake almanor (near Prattville) to the chester/canyon dam/east shore/ hamlington branch. Basically all the way around lake almanor. Also better access to Dyer mountain.	12/21/2020 12:54 PM
451	From Millpond to Portola by the Feather River	12/21/2020 8:16 AM
452	We'd love to see a trail from the meadow at Sierra Pines Resort up to Buttes Rd., to the Buttes. We'd also love to be able to walk to town and to Wild Plum from the west end w/o walking on the highway	12/19/2020 8:14 PM
453	All around within a 30 min. commute	12/16/2020 8:44 AM
454	Well, I'm new to town and am still learning the area. But! That's what is so cool about the concept of linking all of these communities together! Additional Downieville trail systems, and cross-community trail systems, would allow someone like me to form a deeper relationship with the rivers, forests, mountain peaks and communities of this area.	12/15/2020 10:27 PM
455	St Croix river valley	12/15/2020 7:31 PM
456	beckwith peak, smith peak, ross meadows	12/15/2020 6:04 PM
457	I hike cross country and on old established trails and I have done this all of my life. After living up here full time for 50 years I am saddened and angry at the misuse, rudeness, destruction of old hiking trails and the dangerous and rude behavior by most of the mountain bikers. We have been yelled at, and have had to scramble into the bushes to avoid being hit by downhill bikers. The mountain bikers constantly use the Pacific Crest Trail like it is a trail made just for them. They laugh when we try to explain that by Federal Law it is strictly limited to use by foot and equestrian traffic only. The PCT which used to be our last refuge to avoid the bikes is now being ruined by bikes building jumps, going up banks and turning once pristine trails into a dusty, muddy ruts. I despise the mountain bikers. The polite ones are a rarity.	12/15/2020 5:32 PM
458	Whitehawk Ranch to Mill's Peak and Frazier Falls	12/15/2020 4:43 PM
459	A trail from Clio to Lakes Basin area and Graeagle.	12/15/2020 1:37 PM
460	Lower Yuba River off highway 20 Parks Bar bridge area. Current legal access is debatable to the river on the Marysville side of the river near the Parks Bar rock quarry. Also non existent	12/14/2020 7:48 AM

We are planning new trails to Lost Sierra towns and your input is needed!

on the Timbuctoo side of the river. The Gold Fields area also has no legal access to the river. Access for fly fishermen and fisherwomen to recreate is illegal for river access in that particular area. Also parking is extremely limited.

461	If the trails will be open for bicycles or motorized vehicles - zero - no new trails!! Lakes Basin.	12/13/2020 5:53 PM
462	Bass Lake, Deadwood, Yosemite	12/13/2020 12:10 PM
463	We already have many trails in and around Sierra City	12/13/2020 11:47 AM
464	Deadman's peak	12/12/2020 8:05 AM
465	Cuesta Grade	12/11/2020 11:54 AM
466	trail to Haskell Peak maintained	12/10/2020 9:56 PM
467	All	12/10/2020 9:49 AM
468	Eureka peak	12/10/2020 7:44 AM
469	Bucks area, Mt Hough, La Porte Road area	12/10/2020 6:56 AM
470	Putah Creek	12/9/2020 7:47 PM
471	Dog Valley	12/3/2020 6:34 PM
472	We have lots of trails here on the North Shore of Lake Tahoe. But there is no direct singletrack connection to Truckee. How good would it be if a singletrack trail connected, say the top of highway 267 (brockway summit) to Elizabethtown Meadows trail, then onto Sierraville, then onto Calpine, then upto Yuba pass, then down to Sierra City...then Downieville!! Basically following the 89 to 49 corridor. At least a North Yuba trail from Yuba pass to Downieville.	12/3/2020 10:50 AM
473	Connectivity from Renonto Galena Forest and Tahoe	12/2/2020 9:08 PM
474	North, south, easy ,west	12/2/2020 6:51 PM
475	A trail access in Sierraville.	12/2/2020 9:13 AM
476	biking trails , fire road access through Santa Cruz Mountains	12/1/2020 10:06 PM
477	South Reno, Callahan Ranch	12/1/2020 8:48 PM
478	West of 89 North of Truckee, carpenter ridge, red mtn,	12/1/2020 9:48 AM
479	A more direct route from Downieville to Alleghany, going through the Triple Pocket Mine property, would be great.	12/1/2020 8:47 AM
480	More trails on hough, with a trailhead near Keddie, or Round Valley Rd. More trails on Claremont. More trails throughout Plumas NF.... MORE MORE MORE!	12/1/2020 8:28 AM
481	Quincy	11/30/2020 2:47 PM
482	I would enjoy more trails on claremont and into the middle feather. trails up in the spanish creek canyon towards meadow valley would be awesome too.	11/30/2020 2:45 PM
483	Loop trail from FRLT Leonhardt trail to Spanish Creek near airport and then back into town.	11/30/2020 1:28 PM
484	Circle Lake Almanor with tie-ins to PCT to the west and Bizz Johnson Trail to the east.	11/30/2020 12:07 PM
485	North and South of Quincy	11/30/2020 12:04 PM
486	From Quincy it would be nice to have a trail that connected the bike path through town (and the college and airport) out through the valley to the north that would tie into the south park trail system near Oakland Camp or at least to Mt Hough.	11/30/2020 10:26 AM
487	Mount Tam	11/30/2020 9:46 AM
488	Butte Meadows/Jonesville area - expand trail network in this area as it is argueably the closest public lands to Chico where a new network could be built. Chester/Lake Almanor - tie trail network to Butte Meadows/Jonesville; consider doing trade with PCT in certain sections where the PCT could be rerouted to hit water source, and old PCT could be changed over to multi-use. Also trails on the Dyer Mountain ridge to Keddie Peak would be smart - shuttle businesses could operate out of Chester/Greenville. Could tie in with the Homer Lake/Deerhart	11/30/2020 8:52 AM

We are planning new trails to Lost Sierra towns and your input is needed!

lake trails (which need brushing). Mount Hough Area - building a trail that drops down to Indian Valley side with a trailhead in the Taylorsville area. Have an "up" trail and a "down" trail? Would be cool to park in Taylorsville, ride, then have lunch and beers at one of the establishments there.

489	Lake Berryessa, but obviously not connected to this project. :)	11/30/2020 8:01 AM
490	The Lost Sierra Route would be wonderful. I wouldn't use it daily, as I live in the Bay Area, but Downieville is a favorite and a trail system connecting it to other towns and areas would be a dream.	11/29/2020 3:40 PM
491	I would love a bike lane from Graeagle to Clio or a trail of some sort that accomplished this. It feels like a death ride due to the cars and no shoulder when riding in between the towns.	11/29/2020 11:22 AM
492	Table Mountain, Craig Saddle, Loafer Creek, LOSRA, Potters Ravine, Feather River.	11/29/2020 1:30 AM
493	It'd be super cool to have a bridge over spanish creek near oakland camp to link butterfly to hough, and somehow link indian falls ridge back to hough that way. Me and 6 other people would be pumped, there's probably more popular trails to build.	11/28/2020 8:31 PM
494	Trail along the mid le fork Feather river connecting Clio to graeagle	11/28/2020 7:19 PM
495	I live outside of these areas and have to drive to visit. It would be nice to have access to trails that do not require a shuttle for rides of general exploration or to get to close features for skills practice.	11/28/2020 1:49 PM
496	Quincy Jct. Road trail from Quincy High School to Chandler Rd. Too bad it's private property on both sides.	11/28/2020 12:06 PM
497	The Grass Valley and Nevada City mountains	11/28/2020 1:54 AM
498	Cascade Shores side of the lake.	11/27/2020 9:06 PM
499	Maiden Valley, Treasure Mountain, Lemon Canyon	11/27/2020 8:54 PM
500	Anything! Anywhere! Sierraville is lacking any sort of public trail system. While there are plenty of logging and fire roads, the single track and trail system here is non existent. This community is shifting to an outdoor lovers town, and we would love to work and support the ranchers who have called this place home for generations. I see opportunity in the Lemmon Canyon area as well as off of Nickels Mill road. There are creek crossings, unique landscape and a plethora of views. There are also plenty of residents who are Enthusiastic about working these trails on a daily basis. Thanks for listening!	11/27/2020 8:36 PM
501	Lake Natomas	11/27/2020 12:40 PM
502	Tamarancho in Fairfax	11/27/2020 12:22 PM
503	Connector between Gansner Park and Chandler Road. Bike access from town to Barlow staging area. Staging area at Mt. Hough and Chandler Road and improved staging at Oakland Camp	11/27/2020 10:03 AM
504	Forest City, Granitville, Allegheny, Nevada City	11/27/2020 9:32 AM
505	Deer Creek & Hwy 20 by Harmony Ridge	11/27/2020 9:12 AM
506	Mt. Tamalpais, GGNRA Water Shed and Coastal Areas	11/27/2020 8:56 AM
507	South side of town of Quincy to access FS roads and future trails in the Mount Claremont area.	11/27/2020 8:17 AM
508	Mt Pennman	11/26/2020 6:37 PM
509	Truckee to Sierraville	11/26/2020 3:33 PM
510	Upper Park, Chico	11/26/2020 2:31 PM
511	N/A	11/26/2020 8:34 AM
512	North of town. Or, current access trails near Graeagle to be open to mountain biking.	11/26/2020 8:13 AM
513	Beckwourth Peak	11/26/2020 7:59 AM

We are planning new trails to Lost Sierra towns and your input is needed!

514	Humboldt/ humbug peak region	11/26/2020 7:07 AM
515	Mt Tam watershed, Marin coastal headlands, Point Reyes national Seashore	11/26/2020 5:48 AM
516	A single track trail system on Dyer Mountain that would connect Lake Almanor to Greenville.	11/26/2020 5:44 AM
517	lake, mountains	11/26/2020 1:29 AM
518	Lake Marie American River Folsom lake	11/25/2020 7:45 PM
519	giant sequoia	11/25/2020 7:30 PM
520	Chico linked up to Paradise, Butte Meadows	11/25/2020 7:07 PM
521	Guthrie ,okla area	11/25/2020 7:02 PM
522	NA for me but I do visit the areas often	11/25/2020 6:55 PM
523	Ben Lomond Mountain	11/25/2020 6:00 PM
524	Stanislaus River	11/25/2020 5:57 PM
525	Beckwourth Peak and area, Diamond Mountains	11/25/2020 4:05 PM
526	Living in Kansas City, Missouri I'd like more urban trails to use in the city. They need more converted old rail track trails in this area for gravel and MTB riding.	11/25/2020 3:45 PM
527	Donner lake area	11/25/2020 3:09 PM
528	Nevada city	11/25/2020 2:55 PM
529	LaPorte rd in Thompson valley. Lee rd, East Quincy. Watershed above Colburn, Quincy. Hills around FRC, Quincy. Connect Feather River Land Trust High School property to Gansner Park, Quincy.	11/25/2020 2:29 PM
530	Don't necessarily need an in town trailhead. Brings too many tourists and people that don't really do trails.	11/25/2020 1:31 PM
531	A single track or multi-use double track connection between the peavine trail network and the dog valley/henness pass road network would be awesome. Currently the connection is via cow trails and possibly crossing private land.	11/25/2020 1:23 PM
532	Hwy 80 and 50 coridores	11/25/2020 1:22 PM
533	Trail access along Fredonyer Crest, west of Susanville, that links with the Bizz Johnson Trail. Trail access from Susanville Ranch Park to Eagle Lake and all along the west shore of Eagle Lake to Spalding. Trail access via the old Union Pacific Railroad ("Wendel Line") from Alexander Ave. in Susanville to Wendel where the Modoc Line starts northward towards Alturas. Trail system along the Diamond Mtn. Ridge south of Susanville to complement a planned 12-mile FS trail. Trail access from Mason Station to Westwood and then westward to connect with the planned Almanor Rail Trail. Establish a greenway/trail all along the Susan River from Miller St. trailhead to SR 36 at the new traffic light that would access the "Wendel Line" connector to the Modoc Line. Trail access from Westwood to Mtn. Meadows Reservoir.	11/25/2020 1:19 PM
534	Any trail in the Lakes Basin area.	11/25/2020 12:43 PM
535	From HWY 395 over the mountain to Marlette Lake.	11/25/2020 12:30 PM
536	Yuba River areas	11/25/2020 11:59 AM
537	Singletrack climb/descent as alternative to jeep road from Sierra City to Sierra Buttes North.	11/25/2020 11:41 AM
538	Lake Davis .. Plumas County in general	11/25/2020 11:40 AM
539	Galena Creek - Mt Rose Meadows - TRT: connect all that to more of Reno proper	11/25/2020 11:09 AM
540	Verdi, a Henness Pass Rd trail system is long overdue	11/25/2020 11:04 AM
541	North / South Skyline ridge, Including but not limited to the Pacifica area extending to the south through Gilroy/Salinas Coastal regions. A vast trail network exist...mostly closed to all activities other than hiking and equestrian with exception for a few small areas.	11/25/2020 10:50 AM
542	Meadowes	11/25/2020 10:50 AM

We are planning new trails to Lost Sierra towns and your input is needed!

543	I would like to see opening up trails that are currently prohibited to bicycles, but are wide enough for hiking and biking, to be opened up to bicycling in the uphill direction only.	11/25/2020 10:39 AM
544	Wildcat Peak	11/25/2020 10:37 AM
545	The corridor between Donner summit and Yuba pass or Sierra Buttes	11/25/2020 10:10 AM
546	Claremont peak, Grizzly Pk, Butterfly Valley,	11/25/2020 9:59 AM
547	South of Quincy to Downieville	11/25/2020 9:43 AM
548	Loyalton. I'd love to see more trails connecting that town to the wilderness. Currently you have to drive or ride to get to any trails/wilderness access.	11/25/2020 9:43 AM
549	Claremont / mill creek area	11/25/2020 9:37 AM
550	We had a good trail network around Lake Oroville, but many of the trails have been closed for extended periods due to the spillway disaster, and now recent fires. The local equestrian community has had their way for many years with the State Park, and as a result, only a handful of the trails are multi use.	11/25/2020 9:34 AM
551	Beckwourth Peak	11/25/2020 9:33 AM
552	Mt Diablo, East Bay Regional Park District EBRPD owns and maintains several local open spaces where trails exist. I frequent these often. The existing trails are more hiking focused. Mountain bike singletrack/doubletrack is lacking.	11/25/2020 9:28 AM
553	Don't understand the question. You assume we live in one of these connected community targeted areas. We live in the bay area and spend weekends in the Sierra, so don't know the CC towns intimately.	11/25/2020 9:27 AM
554	Love the TMP connected towns. I would access near Truckee. Would be great to have access between Auburn and Truckee. Grass Valley?	11/25/2020 9:27 AM
555	West of Reno there's a lot of good dirt up in caughtlin ranch and toward Verdi that could be put to good use	11/25/2020 9:25 AM
556	Love the	11/25/2020 9:24 AM
557	I think the trails we have are sufficient. I think we just need to care for them.	11/25/2020 9:23 AM
558	Mills Peak trail exit to downtown Graeagle (Mills Pond, Market)	11/25/2020 9:20 AM
559	Cold Stream Canyon	11/25/2020 9:13 AM
560	Peavine mountain, Mt Rose, Verdi, Dog Valley	11/25/2020 9:05 AM
561	Sugar Loaf, forest east of town.	11/25/2020 9:01 AM
562	no longer in CA.	11/25/2020 8:57 AM
563	Singletrack trails going to the top of Peavine Peak, and more singletrack in Verdi and Somerset.	11/25/2020 8:56 AM
564	Heitz open space, sanborn county park, etx.	11/25/2020 8:54 AM
565	anything avoiding paved roads	11/25/2020 8:54 AM
566	Ridges	11/25/2020 8:50 AM
567	Santiago peak, onyx peak, mint baldy	11/25/2020 8:44 AM
568	Connections to lakes, reservoirs, campgrounds, long distance trails, lookouts, vistas, swimming holes, fishing spots, climbing walls	11/25/2020 8:42 AM
569	more mountain bike specific trails in San Jose area	11/25/2020 8:37 AM
570	more access for bikes	11/25/2020 8:36 AM
571	Clio-truckee Clio-Quincy	11/25/2020 8:33 AM
572	I was in love with the idea of connected communities since the day I heard about it. Having a network of trail systems like this creates an entirely new ball game. My attraction to this	11/25/2020 8:29 AM

We are planning new trails to Lost Sierra towns and your input is needed!

probably looks similar to others like me in the ever growing mountain bike community. The ability to do a destination adventure via your bike for days on end. I believe this trail system only brings positivity to the Lost Sierra. Which areas near me would I like access to? All of the mountains, lakes, creeks and peaks that are proposed in TMP.

573	MV to Claremont	11/25/2020 8:28 AM
574	Lakes Basin	11/25/2020 8:26 AM
575	The hills in morro bay behind del mar park	11/25/2020 8:23 AM
576	Eureka Ridge, Penman saddle.	11/25/2020 8:23 AM
577	North side of Peavine, Dog valley access via Verdi, Boca / stampede trailheads	11/25/2020 8:22 AM
578	Ferdonyer peak to Susanville	11/25/2020 8:19 AM
579	Within the Oroville State Park system here, specifically the Loafer Creek area. All bicycles and dogs (even on leash) are banned here and ALL trails are foot and equestrian only.	11/25/2020 8:17 AM
580	Nevada city to Scott's flat lake Along waterways and old ditches in all listed counties	11/25/2020 8:17 AM
581	Paradise Lake, Lake DeSabra, lake Philbrook, High Lakes area, link to PCT (I realize this is not your area of current influence but a potential future route to connect from Plumas into Butte County) Abandoned rail grade could be utilized from Paradise Lake to Stirling City, historic (unpaved) wagon roads connect Inskip to Lake Almanor.	11/25/2020 8:16 AM
582	Peavine	11/25/2020 8:14 AM
583	I don't live in the Lost Sierra or its communities, so this question isn't for me. I visit 2-3 times per year staying 5-6 days each time.	11/25/2020 8:14 AM
584	we have them already	11/25/2020 8:10 AM
585	From Prosser north to sierraville	11/25/2020 7:58 AM
586	Coldstream, castle peak	11/25/2020 7:58 AM
587	We have access to all of Marin trails around Mt. Tamalpais	11/25/2020 7:57 AM
588	Flume trail: Sand Pond to Sierra City	11/25/2020 7:54 AM
589	I don't think there's any safe way to get all around Lake Almanor on foot or bike. A trailhead accessible from Downtown Chester would be great! We'd also love to have the terminus of a rails-to-trails project near downtown Chester, so people could coast on bike from Westwood.	11/25/2020 7:54 AM
590	New trails like big Boulder but steeper and more technical.	11/25/2020 7:48 AM
591	Open up access to all East Bay Regional Parks, including legal access for mountain bikes on singletrack.	11/25/2020 7:41 AM
592	long loops connecting dville, graesgle, plumas, sierraville, sierra city, poker flat quincy jamestown, forest.	11/25/2020 7:38 AM
593	Quincy: Claremont from both downtown and East Quincy, trail headed toward meadow valley/bucks, off highway trail to South Park/Hough	11/25/2020 7:37 AM
594	In our area it is more about access for bikes. Marin headlands/Mt Tam / Pt Reyes, trails exist, but a major percentage are not legal for bikes. Singletrack access to connect trail systems are of particular interest.	11/25/2020 7:36 AM
595	There are lots of areas for trails in Belmont, San Mateo and the skyline area of San Mateo and half moon bay that currently are not accessible. With so much demand for outdoor time, the existing trail systems are clogged, overused and inadequately taken care of. Also, a flatland bike park/pump track in Foster City would be amazing.	11/25/2020 7:32 AM
596	Laport	11/25/2020 7:28 AM
597	I'm in Reno, but frequently ride in Graeagle and Downieville, those would be my two staging areas.	11/25/2020 7:28 AM
598	Quincy, Feather River Canyon, Silver Lake, Bucks Lake	11/25/2020 7:27 AM

We are planning new trails to Lost Sierra towns and your input is needed!

599	West side Pevine mountain into Dog Valley and Verdi	11/25/2020 7:23 AM
600	Anything new in the SLO county regions of the Los Padres Nat Forest would be great	11/25/2020 7:20 AM
601	We live in NW Reno with an abundance of trails out our back door. We travel to Plumas County to ride around Lake Davis and would love more options in that area connecting Portola and Grey Eagle and the Brewing Lair by bike:)	11/25/2020 7:18 AM
602	Grizzly Ridge, Mt. Hough, Argentine	11/25/2020 7:15 AM
603	Mt tam, china camp, loma alta, pt Reyes, etc.	11/25/2020 7:15 AM
604	Scotts Flat. Hoots.	11/25/2020 7:12 AM
605	Graeagle to Portola	11/25/2020 7:11 AM
606	palisades lake	11/25/2020 7:06 AM
607	Connect Chester or Jonesville to Chico or other valley town Connect Susanville to Reno via Loyalton	11/25/2020 7:01 AM
608	We moved up from the OC 4 years ago. My son was born in Lake Arrowhead. We made and maintained a large amount of trails. To my point, there are few mtn trails here in Jackson/Sitter Creek and it's a shame. I/we will commit to helping you all build and maintain your projects with hope to bring organized local trails to our communities.	11/25/2020 7:01 AM
609	Bear River	11/25/2020 6:58 AM
610	King-Swett Ranch	11/25/2020 6:57 AM
611	A trail connecting Verdi to stampede reservoir through dog valley	11/25/2020 6:56 AM
612	North from Nevada Coty towards Camptonville and Downieville. .	11/25/2020 6:56 AM
613	Ridges and peaks	11/25/2020 6:55 AM
614	Lakes	11/25/2020 6:52 AM
615	Link Bullards bar to Downieville	11/25/2020 6:51 AM
616	Dirt trails in the American River parkway	11/25/2020 6:48 AM
617	Peavine connected to Truckee, caughtlin ranch connected to kings beach	11/25/2020 6:45 AM
618	Warner Mountains, Manzanita Mtn, Devils Garden	11/25/2020 6:45 AM
619	Connect truckee to sierraville	11/25/2020 6:43 AM
620	Forest Park	11/25/2020 6:42 AM
621	Trails that continue up out of Bidwell Park and into the centerville canyon toward Magalia	11/25/2020 6:41 AM
622	Slate castle. Would be nice to have a trail up that side instead of Galloway.	11/25/2020 6:40 AM
623	East Bay ridges	11/25/2020 6:36 AM
624	Coldstream canyon	11/19/2020 5:41 PM
625	Greenhorn	11/18/2020 8:10 PM
626	Along Oregon Creek	11/18/2020 6:15 PM
627	Butte Meadows	11/13/2020 2:20 PM
628	Diamond Mtn. Thomson Peak. Pegleg. Eagle Mtn.	11/5/2020 9:04 PM
629	Dinner lake rim needs a brewery accessible	11/4/2020 8:08 PM
630	Anything!	11/3/2020 7:24 PM
631	Diamond mountain. Connection to westwood and Quincy. Fredonyer to Thompson peak.	11/3/2020 7:17 PM
632	More trails in the Diamond Mountain Area and south of the Diamond Mountain ridge line. In and around Antelope Lake, Lake Almanor, Silver Lake, and Butt Lake.	11/3/2020 7:16 PM

We are planning new trails to Lost Sierra towns and your input is needed!

633	MT Huff to Taylorsville MTB trail, Keddie Ridge MTB trail down to Greenville, Taylor Lake MTB Trail System, Mt. Jura MTB trail system.	11/2/2020 1:34 PM
634	Lake Almanor	11/2/2020 11:49 AM
635	Mt Jura- Connect Jura Road to Roads leading to Beardsley Grade	11/1/2020 12:36 PM
636	Hough, Indian Head	11/1/2020 12:32 PM
637	Genesee Road- Hosselkus Creek to Franks Valley or Mt Jura or Taylor Lake/Wilcox Valley	11/1/2020 12:25 PM
638	China Grade, Crystal Lake, Taylorsville	11/1/2020 12:22 PM
639	Crystal Lake, Taylor Lake, all high lakes	11/1/2020 12:05 PM
640	As an addition to an earlier question: although I would mostly use non-motorized trails, I think we do also need motorized ones. There are many people locally who enjoy motorized trails, and if there weren't any, they might end up using the non-motorized ones. I think we really need both. I would like to have recreational options in every direction from Westwood. I would like to see more along and to Walker Lake in all directions, plus trails in the area north and west from the high school that could connect to more trails further north of Hwy 36, potentially following robber's creek, connecting to any small meadows and lakes in that area, especially to Duck lake and connecting to the bizz trail there. I would also like more trails in George Young Park area, especially non-motorized ones. I would like to see those trails continue east through the woods out to the great meadow/mountain meadows. A trail to connect Westwood to Clear Creek and also a short one to Pine Town would also be good. Connecting Clear Creek to Hamilton Branch and Lake Almanor would also be good.	11/1/2020 11:56 AM
641	Visitor center to walker lake, or Westwood park to Walker. Would love a trail from Westwood to Lake Almanor.	10/31/2020 8:42 AM
642	Lakes and mountains peaks	10/30/2020 5:28 PM
643	Mountain meadows reservoir, Deerheart Lake, Homer and Hidden Lake	10/30/2020 8:27 AM
644	Mountain Meadows Reservoir	10/30/2020 8:09 AM
645	Town to Walker Lake Via the Statues Westwood to Greenville via Dyer & Lookout Trail from Westwood to Bizz Johnson trail	10/30/2020 1:03 AM
646	Prattville to butt lake. Butt lake to jonesville. Susanville to eagle lake. Quincy to almanor. Anywhere to anywhere.	10/29/2020 11:10 PM
647	Sonoma county Ca	10/29/2020 8:29 PM
648	Dyer mountain and other out lying areas	10/29/2020 8:15 PM
649	Colfax	10/29/2020 8:11 PM
650	Dyer mountain, lake almanor. Walker lake, all surrounding little lakes. George young park. Moonlight	10/29/2020 7:23 PM
651	More lake access, including the meadows.	10/29/2020 6:29 PM
652	Ash Street and Greenwood	10/29/2020 4:38 PM
653	A trail access nearby the Visitor Center here in Westwood would be wonderful. It would give visitors and those of us who live in town a time to enjoy the area.	10/29/2020 9:43 AM
654	Bizz Johnson from Clear Creek	10/28/2020 11:28 PM
655	Moto trail from truckee to downieville/Sierra city	10/28/2020 8:22 PM
656	I'm near the Santa Cruz mtns and there are a lot of good trails but I like to see even more.	10/28/2020 7:41 PM
657	Easier access to BLM and USFS land that is currently un-accesable due to Sierra Pacific industries.	10/26/2020 4:16 PM
658	Lake Almanor	10/26/2020 8:33 AM
659	N/a	10/24/2020 3:57 PM
660	Access is already good to South Park but dedicated bike lane for Quincy Junction Road over	10/23/2020 7:58 PM

We are planning new trails to Lost Sierra towns and your input is needed!

hill Galleppi Ranch would be good-I think that is in the works already with Plumas County (Jim Graham)

661	Diamond Mountain	10/23/2020 7:55 PM
662	Keddie Ridge, Chester to Westwood,	10/23/2020 9:10 AM
663	To all small lakes. Along side streams. To waterfalls. To rock faces. To and along meadows.	10/23/2020 8:42 AM
664	Chester to Peninsula Area (Northside of Lake) Chester to Lake Almanor West to access bike trail to Canyon Dam	10/22/2020 3:59 PM
665	Humbug - Humbolt sumits	10/22/2020 12:59 PM
666	Chester to Humbug Valley	10/22/2020 12:43 PM
667	Lake almanor Peninsula, Downtown Chester	10/22/2020 12:20 PM
668	Mt. Hough Keddie Ridge, Round Valley	10/22/2020 10:58 AM
669	Hamilton Branch community Rock creek Hamilton Branch	10/22/2020 9:36 AM
670	Diamond Peak	10/21/2020 6:29 PM
671	Arlington Heights	10/21/2020 1:47 PM
672	Mountain meadows reservoir	10/21/2020 6:08 AM
673	dyer mtn deerhart lake silver lake caribou lake crater lake	10/20/2020 7:31 PM
674	Mountain meadows resivor , Hamilton Branch	10/20/2020 11:26 AM
675	Rock Ledge, Walker Lake, Homer Lake, Hidden Lake, Hamilton Branch, Rock Creek, Dyer Mnt	10/20/2020 11:03 AM
676	Mountain meadows reservoir, Dyer mountain, McCoy reservoir, Goodrich mountain.	10/20/2020 10:52 AM
677	Mountain Meadows Reservoir, Goodrich Creek, Rock Ledge (above the reservoir, looking down at the town of Westwood), downtown Westwood, lights creek, Greenville Saddle, Homer lake.	10/20/2020 10:32 AM
678	Diamond mountains Freydonyer summit	10/20/2020 8:58 AM
679	Fredonyer Trails and the Diamonds	10/19/2020 11:23 PM
680	Fredonyer to town and trails on Diamond mtn.	10/19/2020 11:08 PM
681	I get out in Susanville ranch Park everyday. I think more backpacking access, with longer developed trails from Susanville could attract more people.	10/19/2020 9:53 PM
682	Diamond Mountain, Antelope Lake	10/19/2020 9:51 PM
683	Clear Creek to Lake Almanor Clear Creek to Walker Lake I'd love the train track to be easier to ride.	10/19/2020 3:11 PM
684	In Chester, and you head down first Ave. and dead end into a dirt road, it would be great if this connected into another trail system somewhere. Also, from the diversion dam upstream along the Feather River.	10/19/2020 2:53 PM
685	Taylorville county park to Taylor Lake (connecting to existing trail to Antelope). I know this area well. Also a preferably paved walk/bike route from Arlington Road to Greenville that parallels 89 or UP tracks. This would make a safe loop around Indian Valley for road bikes.	10/17/2020 1:32 PM
686	Hamilton Branch, Dyer Mountain,	10/16/2020 8:37 AM
687	North fork of the feather river	10/13/2020 11:34 AM
688	Round lake to Greenville	10/11/2020 5:47 PM
689	It would be great to link the Peavine trail system across the Truckee and south of Boomtown/HW80 to access the great trails around Sunflower Mountain.	10/9/2020 6:11 PM
690	Feather river drive stover mt a trail connecting chester/lake almanor to greenville anything up the 10 road a trail from chester to chico following deer creek (all hiking trails a trail from chester to westwood to further expand bizz johnson trail etc	10/9/2020 2:04 PM

We are planning new trails to Lost Sierra towns and your input is needed!

691	San Lorenzo Valley, CA	10/9/2020 11:00 AM
692	Beckwith peak to graeagle area and A single track trail the rest of the way around Lake Davis	10/7/2020 8:57 AM
693	poplar valley/Eureka ridge (Sloat area)	10/5/2020 9:49 AM
694	Along the feather river there are tons of fishing trails, why not make them official so work can be done on them.	10/3/2020 10:15 AM
695	Upper side lake almanor	10/3/2020 8:56 AM
696	From Main Street to Almanor West.	10/2/2020 10:04 PM
697	Dyer, Almanor, Stover, Canyone Dam	10/2/2020 5:21 PM
698	East shore lake Almanor	10/2/2020 5:05 PM
699	Full trail around the entirety of Lake Almanor, linking the community together. Trail connection from Chester or a loop around Lake Almanor to the Bizz Johnson trail. Trail connecting Chester with the PCT trail in Warner Valley. Could be added onto Collins trail maintained by ARPD.	10/2/2020 2:25 PM
700	Ski Hill. North Shore view points (Manzanita Mtn) Feather River	10/2/2020 12:49 PM
701	Along Indian Creek	10/2/2020 10:20 AM
702	Mt Watson. Coming off Rim Trail to Fulton Crescent. The trails we have are over used and under maintained and enforced.	10/2/2020 8:41 AM
703	Areas to the south of Quincy that connects both downtown and East Quincy to places like Claremont.	9/30/2020 1:56 PM
704	Round Valley Reservoir, Keddie Ridge.	9/30/2020 9:32 AM
705	A trail from Portola to Graeagle would be great.	9/30/2020 9:30 AM
706	Snake Lake	9/30/2020 9:28 AM
707	Keddie Ridge in Greenville.	9/30/2020 9:26 AM
708	Clarmont,	9/30/2020 9:24 AM
709	Silver Lake	9/30/2020 9:20 AM
710	Quincy has a great trails system but I would like to see neighboring communities have similar systems and to have them connected in possible ways would be fantastic.	9/28/2020 1:38 PM
711	Stover Mt.	9/28/2020 7:50 AM
712	Connection from Zephyr Heights to the TRT	9/27/2020 9:28 AM
713	Extended trail system where Ash and King canyons reside.	9/26/2020 5:06 PM
714	Mt huff	9/26/2020 5:00 PM
715	Model it after Utah's system of getting in and out of towns to a statewide trail system	9/25/2020 5:16 AM
716	A trail along Wolf Creek...utilizing the access by Indian Valley Recreation & Parks District Community Center	9/25/2020 3:28 AM
717	Virginia Range.	9/24/2020 5:36 PM
718	Portola to Beckwouth Peak? Portola to Graeagle? Around north half of Lake Davis (to get off the road)	9/24/2020 3:03 PM
719	Haskel Peak, Gold Mountain , Calpine LO along Hwy 89 Calpine to Graeagle	9/24/2020 1:24 PM
720	We currently have access via 'main street' and it's awesome. I live in Los Gatos	9/24/2020 11:58 AM
721	Yuba and Downie Rivers, Creeks	9/24/2020 10:26 AM
722	I'm happy with my current access.	9/24/2020 9:51 AM
723	Warner Mtns, Cascades	9/24/2020 5:59 AM

We are planning new trails to Lost Sierra towns and your input is needed!

724	Mt Penman	9/23/2020 8:34 PM
725	Round Mountain, Deer and Bear Creek	9/23/2020 5:24 PM
726	Tahoe City Downtown, Highlands (XC area)	9/23/2020 4:37 PM
727	Trails on Dyer Mt. Trail from Westwood to Chester. Trail between lake almanor and butt valley reservoir	9/23/2020 12:22 PM
728	Indian Valley circuit, or cross valley bike trail (using old railroad line, perhaps)	9/23/2020 10:42 AM
729	Bike legal trails extending from mammoth lakes to June lake	9/23/2020 8:59 AM
730	Quincy to Claremont, meadow valley to Quincy	9/23/2020 8:13 AM
731	Rail trail bike path through town	9/23/2020 7:02 AM
732	I live in Amador county and we have NO trails, but we have lists of dirt and gravel roads.	9/23/2020 6:15 AM
733	Susanville Peak (Red River Forests LLC is looking to sell 100's of acres immediately adjacent to Susanville Ranch Park). Diamond Mtn and Thompson Peak areas have great potential. Also love the Homer Lake (Keddie Ridge) area.	9/22/2020 9:25 PM
734	Lake Davis to Greagle	9/22/2020 9:09 PM
735	San Vicente redwoods	9/22/2020 8:39 PM
736	Huddartpark, Woodside hills, Crystal Springs Watershed, UC Santa Cruz campus hills, Table Mountain trail above Stevens Creek trail	9/22/2020 8:30 PM
737	all of the above	9/22/2020 7:05 PM
738	around Frenchmans Lake CA.	9/22/2020 6:00 PM
739	Large, multi-day loops with stops in towns for food, supplies, hotels and entertainment. Shuttles providing long point to point routes would also be great!	9/22/2020 3:01 PM
740	Carson River	9/22/2020 1:38 PM
741	Long Lake (the one near Truckee), Cold Creek and generally more trails to the north of Truckee would be great!	9/22/2020 1:37 PM
742	Connection between towns, lakes, natural features	9/22/2020 1:34 PM
743	Butte Meadows, Granite Basin, Chico	9/22/2020 12:42 PM
744	Graeagle up Jamison Creek to Johnsville and Eureka Lake. Graeagle up the Feather River to headlands and meadows.	9/22/2020 12:05 PM
745	Truckee/ Brockway Summit to Mt. Rose on MTBs. Mt. Rose Wilderness prevents the connection	9/22/2020 11:56 AM
746	Cold Stream/Lost Trail Lodge Area (Andersen Peak) More trails connecting Jackson Meadows/Res to Sierra City. Lakes Basin is our home away from home, so making singletrack motorized trails from Yuba Pass to Mills Peak down to Greagle moto-able would be great! We are currently in Idaho and the motorized trail system implemented by the Forest Service with A LOT of volunteer labor (cutting trees) is amazing! Best in the country! I know that we could do this very thing in the Lost Sierra	9/22/2020 11:27 AM
747	Where it accesses isn't as important to me as where the trailhead is. As close to downtown as possible is important, shaded, creek etc. would be great!	9/22/2020 11:05 AM
748	Unfortunately I don't live close. Fortunately I have time to commute to the best trails.	9/22/2020 10:57 AM
749	From Moore Creek Park (Lake Hennessy) to Atlas Peak	9/22/2020 10:28 AM
750	Jackson Meadows and Bald Ridge from Sierra City (for Mountain Bikes)	9/22/2020 10:12 AM
751	Skyline Boulevard, POST, Russian Ridge, Corte Madera Creek	9/22/2020 10:12 AM
752	Truckee to Nevada City via Hwy 20 corridor. Downeeville to Nevada City	9/22/2020 10:09 AM
753	Grizzly peak, Quincy to Taylorsville, more Hough trails, more trails in Indian Valley that aren't	9/22/2020 10:04 AM

We are planning new trails to Lost Sierra towns and your input is needed!

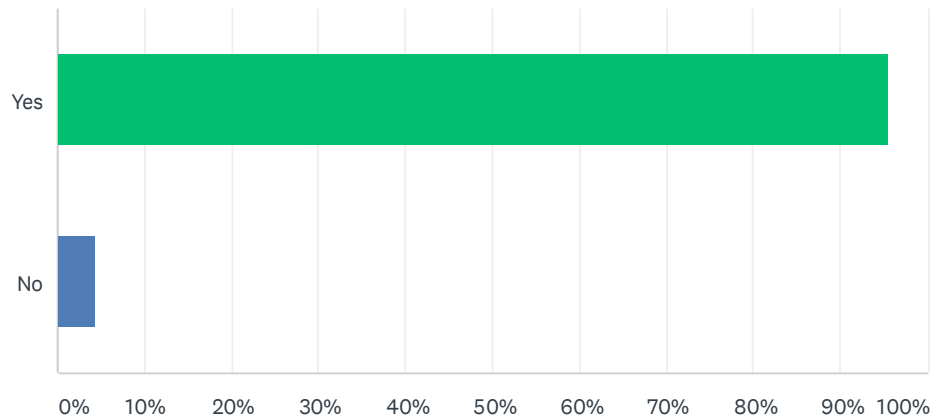
	fire roads	
754	the meadow across the street from QHS. on lee road. I heard Plumas county is trying to use the meadow for storage of trucks/utilities and I think there is pace for that elsewhere. This valley has such a great view of Argentine and must be protected!	9/22/2020 9:58 AM
755	Any direction from Truckee. We have access to western states from our back door, so connecting to that system would be ideal.	9/22/2020 9:41 AM
756	Challenging single track from Nevada City to Downieville. And from Nevada City to Auburn.	9/22/2020 9:36 AM
757	Not living in the lost Sierra area now but love to recreate there and support more trails	9/22/2020 9:31 AM
758	The Beckwourth peak trail originating near the city hall.	9/22/2020 9:26 AM
759	Trampas Ridge. Mt Diablo	9/22/2020 9:17 AM
760	Mount Wanda, Briones, Carquenez shoreline.	9/22/2020 9:16 AM
761	California State Parks at Loafer Creek	9/22/2020 9:10 AM
762	From out of area, so not as familiar with CC zone. Whatever makes sense from a trail planning perspective. I'd like to see a trail from Johnsville connecting to Jameson. I'd like to see an improved trail or appropriate access into Graeagle from the offshoot trail from Graeagle Creek that empties into private land along Smith Creek and is oddly signed by private landowners and obliterated by timber activities in some stretches. Trail to Clio would be cool, too.	9/22/2020 9:09 AM
763	A designated trail or trails on Claremont Peak.	9/22/2020 9:08 AM
764	Fairly new to the area but my guess is it would be somewhere up near the transfer station or below. I would love to ride from here to Sierraville & Loyalton. Maybe thru cow territory like Hidden falls Trail in Auburn. I believe it might go thru someone's property however there is a thick metal thing embedded in the ground the cows refuse to walk over so though cows are free, they do not leave. A trial from Loyalton to Truckee or Reno is probably more important since we can ride the road to Loyalton already if needed	9/22/2020 9:05 AM
765	Between Downieville and Quincy	9/22/2020 8:58 AM
766	I already live in a spot bordering national forest. I have access from my garage to all sorts of trails. I am just south of Stampeed reservoir in Russell Valley. Trails extend to Loyalton and sierra city and beyond. But I would like them to keep going.	9/22/2020 8:42 AM
767	Mountains, coastline	9/22/2020 8:38 AM
768	I current make use of a lot of the SPI logging roads between Forest Ranch and Butte Meadows many of which have gone unused and not maintained in years. Also out of Jonesville the area around Humboldt and Humbug Peaks.	9/22/2020 8:38 AM
769	Trail connecting Whitehawk to Graeagle	9/22/2020 8:37 AM
770	Along the eastern slope of the Sierra in Reno between Hunter and Thomas Creek. Also, Verdi is ripe for trails!	9/22/2020 8:35 AM
771	Desolation wilderness	9/22/2020 8:31 AM
772	highway 17 summit, demonstration forest	9/22/2020 8:24 AM
773	From out of area so no answer	9/22/2020 8:21 AM
774	medium grade trails up to peaks and vistas and down to creeks or lakes for water	9/22/2020 8:11 AM
775	Silver lake	9/22/2020 8:09 AM
776	Fairfax.	9/22/2020 8:03 AM
777	North of town, Truckee.	9/22/2020 8:02 AM
778	I would like a trail that connects towns down the 101 Hiway	9/22/2020 8:00 AM
779	#1) San Juan Ridge, #2) Pliocene Ridge	9/22/2020 8:00 AM
780	Dirt link from town of Goleta to Los Padres National Forest.	9/22/2020 7:59 AM

We are planning new trails to Lost Sierra towns and your input is needed!

781	Spanish peak, mt Hough, butterfly valley	9/22/2020 7:58 AM
782	bennett peak.	9/22/2020 7:57 AM
783	Jonesville to Highlakes....Granite Basin to Quincy	9/22/2020 7:51 AM
784	From Hamilton Branch, up to the Caribou Wilderness; or	9/22/2020 7:46 AM
785	Ben Lomand Trail!!!	9/22/2020 7:43 AM
786	A trail from Packer Saddle on the south side of the Buttes that ebikes can go on. Have it go into Sierra City, then somehow get to Sierraville on Singletrack that ebikes can use.	9/22/2020 7:41 AM
787	Loch Lamond	9/22/2020 7:29 AM
788	Sly Park	9/22/2020 7:28 AM
789	Beckwourth Peak Trail Lake Davis Trail	9/22/2020 7:26 AM
790	Annadale State Park	9/22/2020 7:25 AM
791	West shore to South Lake Tahoe	9/22/2020 7:24 AM
792	Anywhere west of Reno up into the Mt. Rose Wilderness or between Verdi and Stampede Reservoir	9/22/2020 7:23 AM
793	Lassen National Park, Almanor, Westwood,	9/22/2020 7:19 AM
794	More trails in Kirkwood taking advantage of the huge slabs of rock	9/22/2020 7:16 AM
795	Carpenter valley	9/22/2020 7:14 AM
796	Graeagle/Clio/Lakes Basin to the west	9/22/2020 7:13 AM
797	Graeagle creek and mills peak	9/22/2020 7:06 AM
798	More trails within Mt Hough system. Connection between Quincy and Downieville	9/22/2020 7:04 AM
799	A motorized multi use trail system that allowed access from Truckee to Sierraville and beyond would allow for a vast amount of trail opportunities and connected loops.	9/22/2020 6:54 AM
800	1. mt. beckwourth/beckwourth peak 2. hiking/biking trails (off the paved roads) from portola to lake davis 3. trails following middle fork feather river downstream	9/20/2020 5:51 PM
801	Hiking trail along entire Honey Lake shore. Would need shade structures.	9/19/2020 7:26 PM
802	Lake Almanor	9/19/2020 7:07 PM
803	A connecting trail from the new Almanor Rail Trail to the Bizz Johnson Trailhead in Westwood	9/18/2020 9:06 PM
804	Walker Lake, Caribou Wilderness, Highway 36	9/18/2020 5:35 PM
805	Ridge along Diamond Mountain south of Susanville. Fredonyer Crest trail system west of Susanville. Bizz Johnson Trail extension into Westwood. Stover Mountain Trail system west of Chester. All the trails in the Lassen/Almanor Basin Trails Concept Plan.	9/18/2020 2:49 PM
806	Mt Hough, Mt Jura, Keddie Ridge, Antelope Lake, Taylor Lake, Moonlight Peak, Peters Creek	9/15/2020 1:57 PM
807	As administrator of the Indian Valley Community Center (Indian Valley Recreation & Parks District) we have access to Wolf Creek and would like to see an enhanced trail from our property to the creek, which is in constant use.	8/31/2020 10:40 AM
808	Claremont Range	8/20/2020 10:02 AM

Q9 Would you like a recreational trail that connects your town to other nearby towns?

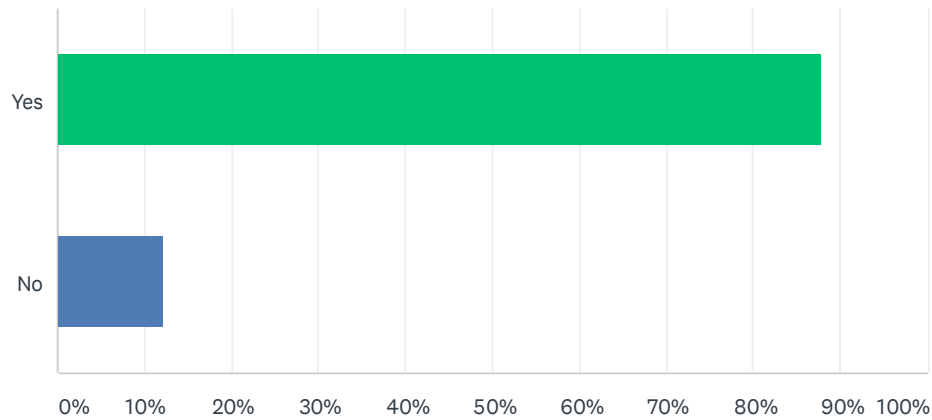
Answered: 1,132 Skipped: 47



ANSWER CHOICES	RESPONSES	
Yes	95.67%	1,083
No	4.33%	49
TOTAL		1,132

Q10 Would you volunteer to help build and maintain recreational trails near your town?

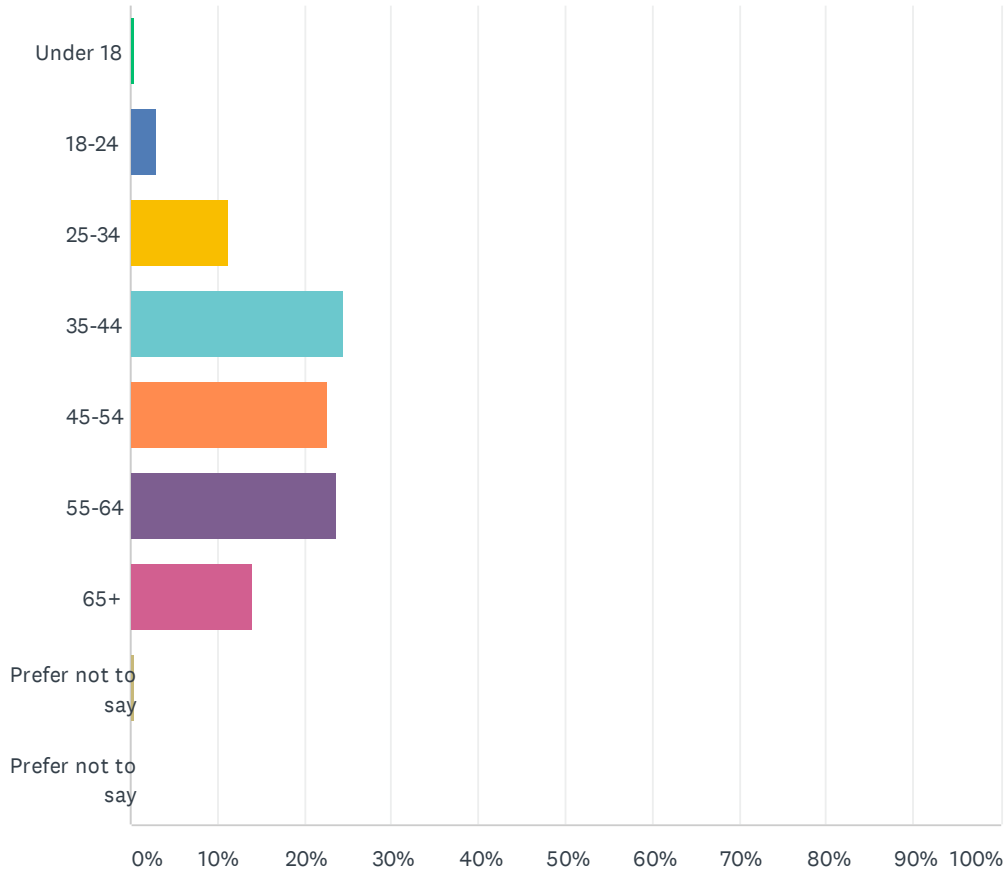
Answered: 1,126 Skipped: 53



ANSWER CHOICES	RESPONSES	
Yes	87.92%	990
No	12.08%	136
TOTAL		1,126

Q11 What is your age range?

Answered: 1,158 Skipped: 21

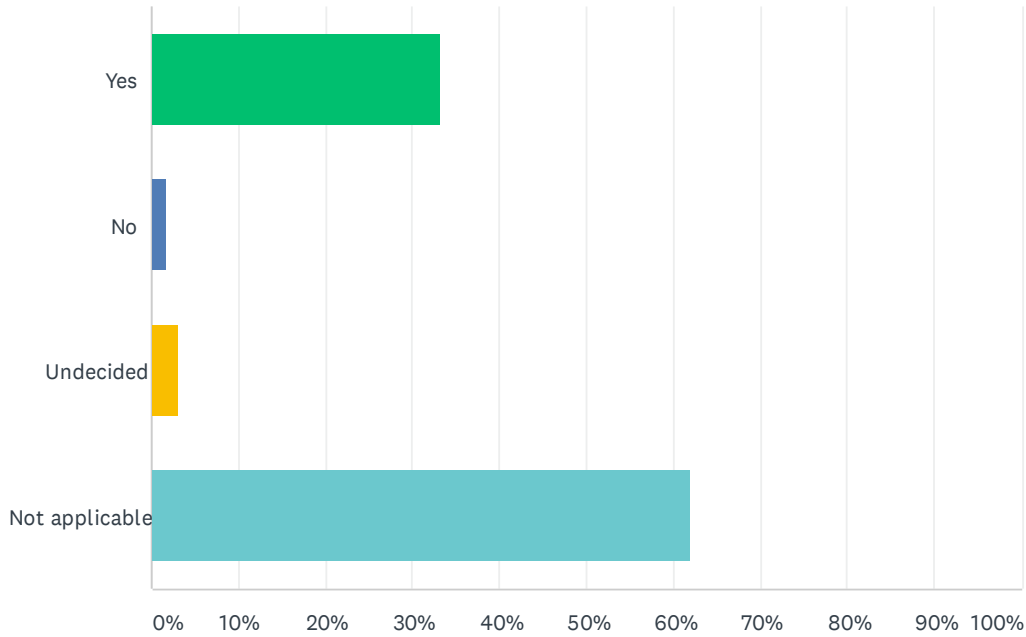


ANSWER CHOICES	RESPONSES
Under 18	0.43% 5
18-24	2.85% 33
25-34	11.31% 131
35-44	24.53% 284
45-54	22.54% 261
55-64	23.66% 274
65+	14.08% 163
Prefer not to say	0.52% 6
Prefer not to say	0.09% 1
TOTAL	1,158

#	PREFER NOT TO SAY	DATE
1	OK, fine...44!	10/19/2020 2:53 PM

Q12 For business owners: If you are in the service industry such as restaurants, retail, hospitality or accommodations please answer the following. Do you feel an in-town trail system with a “Main Street” Trailhead would help attract customers to your business?

Answered: 624 Skipped: 555



ANSWER CHOICES	RESPONSES	
Yes	33.17%	207
No	1.76%	11
Undecided	3.04%	19
Not applicable	62.02%	387
TOTAL		624

Q13 For business owners: If you are in the service industry such as restaurants, retail, hospitality or accommodations please answer the following. What location for a trailhead comes to your mind that would be ideal for business and trailhead access parking?

Answered: 117 Skipped: 1,062

#	RESPONSES	DATE
1	your house	4/16/2021 10:26 AM
2	plumas pines	4/16/2021 10:24 AM
3	high school area	4/16/2021 10:00 AM
4	All	4/4/2021 11:57 AM
5	Spring Garden, Comburg. Sloat	4/3/2021 9:54 AM
6	Bucks summit, shirley damn	4/3/2021 8:04 AM
7	bike lane on Smithneck Rd.	4/1/2021 9:58 AM
8	The empty lot behind Safeway in quincy	4/1/2021 8:24 AM
9	Well, we (Scott @ Stirling Builders) builds for this industry. Quintopia Brewery for one. Top of street by Chris Murray's house? Coburn? Have ppl park downtown and get even MORE exercise. Dublin Jack's ? Park @ Mormon Church on NON-worship days.	3/30/2021 9:26 PM
10	Mt. Hough Rd 403 north of RR near round house. Butterfly Valley Botanical Area. Snake Lake - Smith Lake. Four Corners. Mt. Hough 403, and 23N14 - Howell's Logging Rd.	3/30/2021 11:48 AM
11	Sierraville	3/29/2021 8:37 AM
12	Disperse to many locations but a trail center in Graeagle would be great. Portola already has a good location at the park.	3/28/2021 4:40 PM
13	Behind/North of Mill Pond with connection to Green bridge, Feather River Inn/Lair/Corner Barn/park-n-ride with connection up Penman Behind Red houses on West side of 89 across from big lawn or in open area between Peak and Post Office. Somewhere with access to Navajo through open field.	3/21/2021 10:41 PM
14	Improve Trailheads at Las Brisas and Dog Valley Road	3/16/2021 11:01 AM
15	Clear Creek Community	3/15/2021 4:23 PM
16	Tobin Vista Parking (2 locations)	3/15/2021 12:16 PM
17	Pioneer park trail head for Claremont (Pepard flat)	3/10/2021 1:34 PM
18	Mill Pond, Outpost	3/10/2021 1:09 PM
19	Bassetts Station	3/10/2021 1:07 PM
20	we already have trailheads	3/10/2021 11:48 AM
21	town parking	3/10/2021 11:24 AM
22	Portola Park, Graeagle, Calpine, Brewing Lair	3/9/2021 9:54 PM
23	Not Sure. This neighborhood is mostly OHV users to 22N55. Homeowners near there have been acting like they own all this (other) privately owned land(formally Portola Highlands). Needs to be conserved and kept open space.	3/9/2021 6:03 PM
24	None(<u>underlined</u>)	3/9/2021 5:30 PM

We are planning new trails to Lost Sierra towns and your input is needed!

25	Downieville	2/25/2021 8:26 AM
26	"Downtown" Graeagle!	2/24/2021 4:29 PM
27	N/A	2/23/2021 10:41 AM
28	The Rotary picnic area on Smithneck road is most ideal for parking.	2/18/2021 7:00 AM
29	no businesses currently exist in Calpine.	2/9/2021 7:03 PM
30	Sierra Pines Resort or Yuba River Inn	2/8/2021 4:02 PM
31	Blairsdan or anywhere off highway 70	2/3/2021 4:22 PM
32	Drop into Taylorsville Downtown	2/1/2021 8:38 AM
33	Moonlight Road would be a great road to get from trail to town.	2/1/2021 7:48 AM
34	Parking is so easy in our town, but if a "You are here" display is made available in downtown it will lead to people starting here and possibly having a cup of coffee or lunch as part of their journey. A lot that always has availability is directly behind the Town Hall Theater.	2/1/2021 7:28 AM
35	Quincy area Mt.Huff Current airport location Need for downtown presence	1/31/2021 12:21 PM
36	The empty lot next to the school or somewhere close to downtown.	1/30/2021 10:05 AM
37	Keep the trails just outside of towns	1/29/2021 7:55 PM
38	N/a	1/29/2021 3:12 PM
39	Lake Davis	1/29/2021 2:34 PM
40	Johnsville, Plumas Pines CC, Mohawk, Downtown Graeagle, Blairsdan/SR-70	1/29/2021 2:08 PM
41	Already happened at the end of Sierra Blvd	1/29/2021 11:22 AM
42	Feather River in the Graeagle/Blairsdan area	1/29/2021 11:18 AM
43	Something that coincides with the walking path to the high school, and/or on out to FRC. Park downtown and end up back there for something to eat/drink locally, and stay locally.	1/25/2021 7:54 PM
44	The lot to the south west of Safeway. Vacant and unbuildable due to drainage issues unless major work is done. 105 Louisiana drive. 3-4 acres	1/25/2021 7:23 AM
45	Near the USFS station	1/22/2021 1:52 PM
46	Top of skyline, Reno	1/22/2021 10:33 AM
47	End of Alder Creek Tahoe Donner in Town of Truckee	1/19/2021 9:06 PM
48	Indian Valley Community Center	1/19/2021 12:43 PM
49	Different for every town, but generally, centralized	1/18/2021 8:27 AM
50	Old Sloat Mill.	1/17/2021 1:30 PM
51	Anywhere in truckee	1/16/2021 1:03 PM
52	I'd well park	1/15/2021 12:51 PM
53	Trail user's PCT and Bike are pretty thrifty and don't spend much in our communities. I am in the vacation rental business and used to work at the Post Office they cause a lot of work and don't leave much in return. I can tell you when the PCT hikers used to converge on Sierra City it was a garbage nightmare. I am all for sharing but if promote and attract you need to provide garbage pick up and not expect all the businesses to cover it.(they trashed downtown and attracted bears) You need extra taxes for them, and places for them to be out of the way of our normal lives.	1/14/2021 7:33 PM
54	Tahoe City, Quincy, Chester, Sterling City, La Porte, Portola, Greenville, Susanville, Truckee, Foresthill, Nevada City, Georgetown	1/13/2021 9:20 PM
55	Do like Auburn	1/13/2021 2:21 PM
56	Town Center El Dorado Hills. Safeway on Green Valley Rd and Francisco Dr. to (delayed) east	1/12/2021 11:10 PM

We are planning new trails to Lost Sierra towns and your input is needed!

	side of Folsom Lake trail.	
57	Downtown Truckee. Prosser	1/12/2021 9:23 PM
58	Na	1/12/2021 9:17 PM
59	N/A	1/12/2021 8:50 PM
60	Oroville Levee on Montgomery Street	1/12/2021 6:03 PM
61	Downieville USFS station, Bowman Road at PG and E yard, Bassetts	1/12/2021 5:47 PM
62	Truckee Ranger District Office in Truckee.	1/12/2021 12:05 PM
63	Mill Pond in Graeagle	1/9/2021 2:22 PM
64	Paradise, near memorial trail	1/7/2021 8:22 PM
65	In front of Paradise Bikes shop. You can access the bike path through town and take that up to the west branch of the feather River where some incredible trails could be put in.	1/7/2021 7:59 PM
66	Near Quarter Mile of Chester (close to air port)	12/21/2020 12:54 PM
67	we would like to offer our parking lot in the meadow at Sierra Pines Resort	12/19/2020 8:14 PM
68	Tahoe or Truckee, anyplace by here.	12/15/2020 5:32 PM
69	The parking lot at the end of Durgan Flat Rd.	12/15/2020 3:22 PM
70	We already have trail heads in Downieville and Sierra City	12/13/2020 11:47 AM
71	I'm sure this has been thought of, but a TH at Yuba in Quincy, with the trail running along Spanish Creek or through the American Valley directly to Oakland Camp so you don't have to bike 5 miles on pavement all the way around American Valley	11/28/2020 8:31 PM
72	Portola Riverwalk	11/26/2020 7:59 AM
73	not sure	11/26/2020 1:29 AM
74	Flume Trail Bikes in Incline Village	11/25/2020 4:23 PM
75	The Bike/walk trail in Quincy. Complete sidewalks and walking paths in East Quincy	11/25/2020 2:29 PM
76	None	11/25/2020 1:31 PM
77	Trailheads should be located where a trail is. Susanville Railroad Depot where the Bizz Johnson Trail is located. Susanville Ranch Park Trailheads. Wendel Line Trailhead on the north side of SR 36 and Skyline Rd. near the traffic light.	11/25/2020 1:19 PM
78	The Green in Graeagle	11/25/2020 9:43 AM
79	Main Street in Verdi near the Truckee River and local restaurants.	11/25/2020 8:56 AM
80	Outskirts of Truckee	11/25/2020 8:54 AM
81	A public park with adequate parking as close to the "heart" of town as possible.	11/25/2020 8:29 AM
82	Vicinity of recreation center, north of I-80, along 89	11/25/2020 7:58 AM
83	Bodfish Bikes is on the 100 block of Main Street and Pine Shack Frosty is on the 300 block of Main Street. Something close to those anchors would be a smart location for a trailhead.	11/25/2020 7:54 AM
84	Park in the middle of town.	11/25/2020 7:11 AM
85	Truckee railyard	11/25/2020 6:43 AM
86	walking distance from food, gas and lodging.	11/25/2020 6:42 AM
87	Breweries at trailheads please!	11/19/2020 5:41 PM
88	Uptown Susanville as it needs the biggest economic boost	11/3/2020 7:17 PM
89	At the first log deck up China Grade.	11/1/2020 12:22 PM
90	Anywhere in Greenville	11/1/2020 12:05 PM

We are planning new trails to Lost Sierra towns and your input is needed!

91	Lot across from the building that housed Old Mill— & expanded parking from the visitor's center	10/30/2020 1:03 AM
92	Yes	10/29/2020 7:23 PM
93	Intersection of Hwy 36 and 89 at the western edge of Chester.	10/29/2020 6:29 PM
94	At the Visitor Center in Westwood.d	10/29/2020 9:43 AM
95	Clear Creek Park	10/28/2020 11:28 PM
96	One note is to see if the Taylorsville Campground can be moved to online reservation system via HipCamp, etc-great starting point for biking in Indian Valley	10/23/2020 7:58 PM
97	Westwood Y	10/23/2020 9:10 AM
98	Main Street - Chester	10/22/2020 3:59 PM
99	Round Valley lake	10/21/2020 1:47 PM
100	Mountain meadow dam area	10/20/2020 11:26 AM
101	Near the ball field in Portola	10/7/2020 8:57 AM
102	More visibility for trail heads on west shore. Access to get from town/Chester to West shore.	10/2/2020 10:04 PM
103	Parking lot next to Us Bank by the Chester Park	10/2/2020 9:57 PM
104	NA	10/2/2020 5:21 PM
105	Almanor Recreation Center or Chester Park, near the Collins trails maintained by ARPD.	10/2/2020 2:25 PM
106	Greenville Community Center	9/30/2020 9:26 AM
107	Chester Park/Almanor Recreation and Park District Office	9/28/2020 7:50 AM
108	IVRPD	9/25/2020 3:28 AM
109	Anything in Downieville. Perhaps expand the Yuba River trail and improve the trail heads amenities and safety features at First and Second Divide. You should make the "donate" a hyperlink in this survey to get people to go there.	9/24/2020 10:26 AM
110	In Westwood, access and trails around walker lake (mt meadows reservoir	9/23/2020 12:22 PM
111	Beckwourth Airport - SV Quincy - FRLT Leonhardt Learning Landscapes Property Quincy - Boyles Ravine East Quincy - Claremont /Cable Run trail Chester - FRLT Westwood Gateway Property, Olsen Barn Property. Vinton Area - Frenchmen/Dixon Mountain Area	9/22/2020 4:01 PM
112	na	9/22/2020 1:38 PM
113	Santa Rosa Southeast Greenway	9/22/2020 7:25 AM
114	West shore Market	9/22/2020 7:24 AM
115	The East end of the Almanor Rail Trail	9/18/2020 9:06 PM
116	anywhere that connects directly into the towns	9/16/2020 5:02 PM
117	Indian Valley Community Center (Indian Valley Recreation & Parks District) 209 Crescent Street, Greenville, CA	8/31/2020 10:40 AM

Q14 Any additional comments or suggestions?

Answered: 198 Skipped: 981

#	RESPONSES	DATE
1	access from keddie to cascades	4/16/2021 10:43 AM
2	boyles ravine loop. Meadow valley to FRC trail non motorized. Trail head at Lowell bader park	4/16/2021 10:38 AM
3	new trail construction should not impact sesitive wildlife areas. Construction on Beckworuth peak will displace flacons.	4/16/2021 10:34 AM
4	need bike lanes near barlow. also a bike trail from beskeen and chandler	4/16/2021 10:21 AM
5	gansner to quincy junction. bike path to gansner. American valley loop	4/16/2021 10:11 AM
6	access to nonmotorize trials on Clairmont from E quincy	4/16/2021 10:00 AM
7	any greenhorn connection please	4/16/2021 9:56 AM
8	Thank you	4/4/2021 11:57 AM
9	It's long over due both in our little town and in the surrounding areas like bucks lake were there is a huge influx of people in the summertime.	4/3/2021 8:04 AM
10	WE NEED A BIIKE PATH ON SMITHNECK RD.!!!	4/1/2021 9:58 AM
11	Thank you!!!!	4/1/2021 9:40 AM
12	Don't just make this about mountain bikes! I live my hybrid/commuter bike, and I'd love to ride it to new places on these trails!	4/1/2021 8:11 AM
13	I don't know how it could be done but maybe separate trail systems for motorized and non motorized. I wonder how interaction would be between a loud dirtbike and a horse. Especially in back country where things go wrong quickly and help is far away. While our family utilizes our area for both motorized and non motorized we have different expectations of experience when we choose which activity to pursue.	4/1/2021 6:30 AM
14	So here is my thing. I love SBTS. I do love trails. I just don't care for the Dineylandification of the region. The trail stoke primarily seems to feed the elite out of town scene from Marin/ Bay Area and Truckee more than locals. I live in Plumas County because I don't want the vibe of Tahoe Truckee in my backyard. There are benefits to this but the cost /impact to the authenticity of the region is too high. \$10,000 mountain bikes and on \$50,000 sprinter vans is not my vision for Plumas County. Please leave Meadow Valley out of it.	4/1/2021 12:58 AM
15	Thank you for the work you do.	3/31/2021 8:17 PM
16	Y'all are the greatest. OMG. I get to draw on a map. so happy. Willie, you crack me up.. US mail.... I'm SO excited. #oldschool	3/30/2021 9:26 PM
17	Top of Alder St. Expand parking. Ditto for Nugget So. end. How about a trailhead/signs at ends of So. Redburg/WildRose Lane, and First St? Also So. Mill as well. \$03 Road, just no. Of RR - I believe this has been looked at by Rec. people at MHRD	3/30/2021 11:48 AM
18	One of the problems with the motorized trails is that it is disconnected system with limited POI. With a strategic connected system of connected loops you could better manage all of the various uses.	3/29/2021 8:34 AM
19	Thank you!	3/28/2021 4:40 PM
20	This is an amazing plan to boost the economy of these towns. Thank you. I hope to contribute!	3/25/2021 7:16 AM
21	Thank you for putting this system together. I saw this and I'm inspired to come north for a trip. I've also been sharing your site with other outdoor friends. I'm glad to see that in NorCal you can share a trail with dirt bikes bikes equestrian and foot traffic. Socal too many lawyers and folks fighting who can use what.	3/24/2021 12:29 PM

We are planning new trails to Lost Sierra towns and your input is needed!

22	Great project! Thanks to Mandy for presenting to Quincy Rotary on 3/22/2021,	3/22/2021 1:25 PM
23	This initiative is what is going to allow our communities to thrive! Thank you all for the hard work! I'm excited to see the progress and possibilities unfold! It would be great to also look into other multi use pathway ideas in the Honey Lake Valley since we have such mild topography. Paved pathways connecting the smaller neighborhoods and townships around Susanville would be a great addition! This would allow for more non motorized commuting, easy access for families and individuals to closely connect with their neighborhood and maybe attract events such as running and cycling races in times of the year where singletrack is not available. You all rock!!	3/22/2021 8:27 AM
24	If you are going to restrict ebikes on trails where you will allow mountain bikes then I won't help you.	3/20/2021 10:02 AM
25	As a nearby resident I frequently use the trails in this area for recreation and know many others who do too. I support multi-use of these trails as I enjoy mountain biking, dirt biking and hiking. While on the trails I have met individuals from all over the country coming to this area for the recreation opportunity. It's important that these trails are maintained and more trails are built to support connectivity throughout the area.	3/16/2021 11:01 AM
26	Exited to connect D-Ville to Lake Almanore area	3/16/2021 9:10 AM
27	The local units of the Backcountry Horsemen are a source for trail maintenance into wilderness areas where there is no access for motorized vehicles	3/15/2021 4:23 PM
28	Thank you for all you are doing!! Your organization is the best!!	3/14/2021 1:02 PM
29	Bike/Jogging path from Mill pond paralleling Hwy 89 Bridge across Graeagle and Farsure (sic) creeks past Clio to Mohawk Meadows where 89 widens to accommodate peds and bikes.	3/10/2021 1:09 PM
30	Graeagle town is pretty walkable and bikeable in my opinion because the speed limit is slow. My only suggestion may be a path along the highway by the park and businesses. Low priority. It would be awesome to connect Clio to A15, A53, White Hawk and Graeagle, Blairsden, Mohawk, ect. the other way. Only highway with no shoulder, even, in some spots. non-motorized paths along arteries like 89 and 70 to connect towns, businesses.	3/10/2021 12:45 PM
31	Connect Valley Ranch to Clio. Separate bike path on 89 between white hawk and Graeagle/Blairsden. Connect trails behind White Sulphur Spring Ranch to Portola. Bike path on 70 between Portola and Blairsden to keep bikes safe.	3/10/2021 12:05 PM
32	We are all concerned about more "City Folk" in our woods during fire season. What is the plan for emergencies fire and sheriff. We need to be a wilderness! What about affordable housing? When every house is an AirBandB to accommodate the weekend bike crowd, how can people who do the work find housing? When we are rescuing people up on Butcher Ranch trail, there is no one available in our town. Who is going to monitor woodland activity? Are we going to mountain bike sheriffs deputies? "Multi use" is a misnomer. It is not safe for hikers and horses to share a trail like third divide in the summer when downhill bikers are bombing down at 30mph. I appreciate well maintained trails. Please don't misunderstand me. I do appreciate the work you do which contributes to our local economy.	3/10/2021 11:48 AM
33	Bike Park (like in Truckee) Between Sierra City + Sierraville or Bassetts	3/10/2021 11:15 AM
34	Howdy Sierra Buttes. Hey, as a Verdi resident, Cali side, I'd love it if your maps and promotion material (see map on this home page for example) showed the trail's connectivity to Verdi rather than Reno. Just saying. In reality, it seems, the real terminus of an actual dirt cross terrain trail is in Verdi, not Reno. And in fact you expand in Verdi's trail history in extensive detail on this page. Let's get Verdi on your maps. ;) We here in this little place would love to be included in the vision as it currently exists. I've seen the trail work here in Verdi where it hits Dog Valley Road. I've used the animal trail it dug into for years. It's great to see. Keep up the good work.	3/10/2021 9:22 AM
35	at a loss as to how chester is disadvantaged when we have thousands of tourist flood this community all summer, putting smiles on all the poor business owners faces	3/10/2021 7:46 AM
36	Beckwourth Peak Trail!	3/9/2021 9:54 PM
37	Nancy M. - In 2016 I met with Phil (Portola Mayor) regarding possible *cultural resources paleo? Maidu? Lots of rock art needing conservation- under fed. antiquities law. Can your organization help preserve this plot of land? No one cares. (Top of Main at Cedar Ridge rd. -	3/9/2021 6:03 PM

We are planning new trails to Lost Sierra towns and your input is needed!

Portola near 22N55 rd. It's been used as a OHV run and a garbage dump. * should be protected!

38	Portola to Beckwourth, Beckwourth to Chilcoot, Portola to Lake Davis	3/9/2021 5:35 PM
39	We don't want the left behind trash and littering	3/9/2021 5:30 PM
40	Thanks for all that you're doing! Let's get this thing built! Would love to ride and hike from Truckee to all these communities up north.	3/8/2021 5:28 PM
41	A truly tasty restaurant with pleasant outdoor seating could be a magnetic destination .	3/8/2021 11:25 AM
42	Please do not add more motorized trails - the noise can be heard for miles and is disruptive to wildlife as well as to people hiking.	3/8/2021 9:29 AM
43	Please involve native peoples in the use of their lands	3/1/2021 8:12 PM
44	We vacation in Bailey Creek near Chester and would love more mountain biking trails.	2/25/2021 9:31 PM
45	This is a fantastic project! I hope my feedback can show more folks how so many people want more trails that connect towns and promote a stronger community! Rock on!!	2/25/2021 6:32 PM
46	Make parts of the PCT bike able.	2/25/2021 3:42 PM
47	This is such an awesome project! LOVE it!!	2/25/2021 12:43 PM
48	Awesome Win-Win-Win Plan (business-recreation-employment) Plan.	2/25/2021 8:20 AM
49	Single track is great but please also consider bikepacking gravel routes - perhaps on forest service roads. Having easier gravel routes opens it up touring to more people. (In addition to the single track.) Thank you!	2/25/2021 6:05 AM
50	I live outside your project zone, and don't like driving to ride, but TOTALLY look forward to a scenic drive to enjoy a connected mountain trails network!! Keep Chico Velo posted on volunteer opportunities.	2/23/2021 11:47 PM
51	I LOVE this idea and I wish other cities and regions had this vision. I'm not a local but have visited a couple times and love the area	2/23/2021 5:11 PM
52	Love the fact that the trails you're proposing will allow mountain bikes, ebike and dirt bikes. Recreational access is very important.	2/23/2021 2:23 PM
53	N/A	2/23/2021 10:41 AM
54	As an avid mtn biker and hiker i Love this idea! Looking forward to see new trails pop up.	2/23/2021 9:58 AM
55	You guys do wonderful work, we are so grateful for our trails!! And we are super into non-motorized trails. I know people like all sorts of different types of recreation, but it's pretty hard to fully enjoy the fresh air and mountain peace with motors around. Just my 2 cents. Thank you for asking for community input!!	2/22/2021 8:11 PM
56	You guys are doing great work establishing and maintaining trails and your efforts are greatly appreciated!	2/22/2021 1:22 PM
57	Trails separate from roads are helpful for mountain bikers, we always worry about motorists hitting us and this would help us get to work without using fossil fuels. We could also teach our kids younger without worrying about cars.	2/21/2021 12:48 PM
58	We would also like to see biking trails at intermediate levels if possible. We are not full time residents but we do own property in Downieville, and so our use is marked low as only 1-3X/month, but we use the trails 2-3x/week when we are in Downieville.	2/18/2021 11:38 PM
59	I have heard a visitors center is being planned out on Hariot rd. by the old bridge in Loyalton. If so, that would be a good place for visitors to park and gather information.?? You should include the History of Loyalton below!!	2/18/2021 7:00 AM
60	Keep up the fantastic work!	2/11/2021 1:04 PM
61	Keep building	2/10/2021 6:21 PM
62	I no longer use the Lakes Basin trails due to overuse by mountain bike crowds that should not be allowed per the current Plumas NF land management plan. Rude macho Mountain bikers	2/9/2021 7:03 PM

We are planning new trails to Lost Sierra towns and your input is needed!

are not compatible with the slower modes of trail use. the additional trail building/upgrade proposed seems geared primarily towards mountain bike use (flow ride), and mostly a mechanism to keep the money flowing onto SBTS coffers. Higher speed with bike use is a hazard to other "slower" users who have to get off the trail. Poaching the PCT and pissing off hikers is not funny, though some bike riders think so. Bottom line - no support for additional trail building or "upgrading" existing trails. Snake oil or selling economic salvation to the local community to keep the cash flowing? Who really profits in the end? Forest Service does not want to acknowledge the issues, enforce the rules, and deal with them.

63	Would help however I can	2/9/2021 11:53 AM
64	First, I would like to see more crosscountry ski trails and snowshow trails. Second I think mountain biking popularity is increasing. Most importantly I would like to see more downhill ski resorts open back up in the northern part of state eg. Johnsville, Lassen Ski Resort, and of course Dyer Mountain would have been incredible.	2/7/2021 2:41 PM
65	Please consider going above and beyond for more leave trails.	2/6/2021 12:52 AM
66	I would like to volunteer once/year after pandemic.	2/5/2021 8:10 AM
67	We need non motorized trails on Smith Peak as well!	2/4/2021 9:12 PM
68	Most important is to have signage to educate folks not to create cuts local trails or such. Protect plants and the ecology one good trail is fine. E bikes can be harmful to soils, trails plants and such so one trail.	2/4/2021 8:20 PM
69	Suggest reaching out to horse groups	2/4/2021 4:27 PM
70	I do NOT support trails through private communities or along private roads, such as Gold Mountain!	2/3/2021 4:22 PM
71	The Connected Communities project is extremely important to the small towns in the area. Recreation (especially trails) is the best way we have to attract visitors and their positive economic impact.	2/2/2021 11:56 AM
72	Ebiking down chester ski hill Trails (singletrack) connecting Chester to Bailey Creek Singletrack down Pegleg Mtn	2/1/2021 8:01 AM
73	Loved walking the Bizz Trail from behind Starbucks to Hobo Camp, but not cleared and homeless have an unsafe trail. The black top has become a tripping hazard. The trail is really nice just maintenance and trash with people living next to the river. It looked great with the cleanup and removed of campsites. Bike/walk/equine non motorized trail from post office to the school to the park. Kids needs to be safe. Janesville Park is Awesome! Train trail to Alturas - Wonderful idea!	2/1/2021 7:56 AM
74	Use established roads in mtn ranges to connect trails across Diamond Mtn. Use established dirt roads to create trail systems. DO NOT OBLITERATE ROADS.	2/1/2021 7:43 AM
75	I so appreciate all of your efforts and believe that this is an integral part of adding to the sustainability of our communities. Thank you.	2/1/2021 7:28 AM
76	Only a few years ago there were places that we took our kids to swim, now they are parking lots for bikers. Tourist communities suck.	1/31/2021 2:12 PM
77	It's quite dangerous walking or biking between graeagle and Portola. It's beautiful along the river. I would ride my bike there frequently	1/31/2021 1:20 PM
78	This project would bring so many customers and tourists to our town and businesses. It will help build the character of Quincy and put it on the map, benefiting and growing our town.	1/31/2021 12:21 PM
79	Many forested towns in California have a network of hiking trails. I was disappointed when I moved to Berry Creek that there were not many established trails connecting portions of this wide canyon. Looking forward to the real work of planning & building a trail system. Very interested in wildflower reseeding programs and tree planting after the BearFire wildfire.	1/31/2021 9:41 AM
80	Need hiking/running trails where mountain bikes are prohibited. They discourage hikers.	1/30/2021 9:57 PM
81	I do not currently live in the area but am planning a move very soon to Graeagle. I am interested in trail running and mtb on a daily basis and backpacking and bikepacking 2-4 times a year. I have never had an experience with a motorized vehicle on a trail in which the operator	1/30/2021 4:44 PM

We are planning new trails to Lost Sierra towns and your input is needed!

was anything but polite. However, it diminishes my experience in nature A LOT to hear them. I do not know, but I would imagine that there is also a danger factor. I would be much less inclined to use trails that are shared with motors. I must say I feel the same as a runner/hiker with mtb even though I mtb!

82	Work with land managers and private property's owners when planning trails prior to building them. There are enough illegal trails in the forest that cause issues and damage to the resources especially the motorized ones. Do it right the first time.	1/29/2021 7:55 PM
83	The existing trail system makes the Lost Sierra a great place to live. However there are huge areas of forest with few single track trails, especially along the Johnsville-La Porte road route and the hills around Lake Davis.	1/29/2021 6:10 PM
84	Not a fan of motorized vehicle access. Must be well-signed. Rail Trails excellent option.	1/29/2021 2:08 PM
85	Inter-town treks could be an amazing attraction. Like the Camino de Santiago in Spain.	1/29/2021 11:18 AM
86	I would like to see the PCT be more incorporated into our community. I'm amazed how many people don't even know it's close by. Trails to and from the PCT would be great	1/29/2021 10:01 AM
87	I actually live in 95833, but have a second home in zip code 96103, so I have filled out this survey from the perspective of my second home. My family and I enjoy mountain biking and hiking the trails in the Lakes Basin. However, the Lakes Basin trails are challenging for young or new mountain bikers (but I love them!). I think some trails that are not as technical and more rideable in both directions would be great. The bike trail at Lake Davis is good for this, but a little too tame in my opinion. Something in-between on the difficulty spectrum. I've also thought a trail that starts near or ends at the Brewing Lair would be fun.	1/27/2021 9:10 PM
88	Hell yea brother keep on keeping on	1/27/2021 7:20 PM
89	I love what you guys are doing for this region!	1/25/2021 7:54 PM
90	I don't support motorized trails as they are noisy, more destructive & users tend to be inconsiderate of other trail users.	1/25/2021 4:19 PM
91	Quincy is lacking in trails which is a shame for the health of all of us citizens. Trails would not only promote health for adults and youth but would also promote economy in this area.	1/25/2021 1:16 PM
92	Thank you for your work!	1/25/2021 9:57 AM
93	Thank you so much for all you do! Our community is healthier in so many ways because of your hard work.	1/25/2021 7:23 AM
94	Please encourage those using the trails to NOT PARK IN PRIVATE PARKING LOTS IN THE DOWNIEVILLE AREA! Please direct them to designated area (i.e. USFS compound) to allow customers to get to our businesses. This would solve many problems.	1/22/2021 1:52 PM
95	While generally most human residents of our communities love the expanding trail systems of truckee and north tahoe, there are probably some of our wild life co-residents who do not. Some trails have the real potential to diminish the wild character of our amazing landscape, and this should be considered when developing more trails. Trails will no doubt bring more humans to the areas they traverse. We don't need more trails every single place we could potentially put them. Please be extremely considerate about what undeveloped, wild areas you consider putting trails into. Keep our landscape wild. Thank you for listening.	1/22/2021 8:44 AM
96	Keep up the great work! let's make this happen!	1/21/2021 4:50 PM
97	Sounds great. Hopefully you can keep groups like the sierra club out of the politics and make the access available for everyone.	1/21/2021 7:50 AM
98	Thanks for the strong work	1/20/2021 7:54 AM
99	Very excited to see more motorized single track near Teuckee	1/19/2021 9:06 PM
100	Basically re designate everything as true multiple use	1/18/2021 8:27 AM
101	The more trails the better especially these days with such heavy use.	1/18/2021 8:22 AM
102	This is all very interesting to me and I plan to keep informed of the progress. As the new owners of the Neighbors RV Village in Cromberg we want to encourage visitors to our mountains without becoming a Tahoe.	1/17/2021 1:30 PM

We are planning new trails to Lost Sierra towns and your input is needed!

103	More trail access closer to community's and towns will only generate positive results from economic to health.	1/17/2021 10:30 AM
104	The Sierra Buttes Trail Stewardship is awesome! Any trails I have been on that they have been involved with are very well built.	1/16/2021 6:47 PM
105	More motorized single track!	1/16/2021 1:03 PM
106	Love what you guys are doing!	1/16/2021 10:07 AM
107	Thank you fir taking this on	1/15/2021 3:02 PM
108	Thanks, let's connect all of the Sierra and beyond	1/14/2021 9:01 PM
109	Not to be negative but most of us moved here and live here because we don't like crowds. Last Summer was a huge bummer because of all the campers. It is a great idea if it can be managed without impact to residents.	1/14/2021 7:33 PM
110	I fully support this. Thank You!	1/14/2021 12:16 PM
111	Thank you guys so much for being open to having more trails especially for the motorized vehicles	1/14/2021 8:59 AM
112	Build it and we will go.	1/13/2021 9:20 PM
113	Rising out of the ashes of the disastrous Travel Management Program, this is a unprecedented opportunity to build new routes and trails and reclaim that which was stolen from us.	1/13/2021 5:16 PM
114	Keep up the good work!	1/13/2021 12:40 PM
115	I am in Hispotialty (hotel) it would be extra sweet to be able to overnight stay in a hotel. I would have to have a secure parking area as many OHV are too easy a target for theft. Do not think I can take my bike into my room. SXS it is impossible.	1/13/2021 11:42 AM
116	Thanks for all the good work you guys do. Rode South Park last week after seeing the Yuba Expeditions recommendation and it was awesome	1/13/2021 9:49 AM
117	Class 1 e-bikes are not "motorized" vehicles per State and Federal definition and should not but grouped with motorcycles. I would prefer no 4x4, quads or motorcycles on the new trails (as there are plenty of Forest Service opportunities for these faster vehicles) - but you did not give that option without throwing out e-bikes. Class 1 e-bikes are just bikes, no faster, no noisier and no more damaging . At my age, I need the boost that my Class 1 e-bike gives my legs to get up steep hills. Otherwise, I'm limited to the 6-8 miles I'm comfortable hiking. My Class 1 e-bike allows me to go 20-25 miles while getting a great workout.	1/13/2021 8:35 AM
118	Grass Valley has a lot of nearby trails, mainly due to Bear-Yuba Land Trust.	1/13/2021 8:11 AM
119	Advocating for multi use trails that include moto's in the Truckee Tahoe region.	1/13/2021 8:05 AM
120	I follow you as I included my email of your list. I will volunteer time for trail building. I already maintain east side of Folsom Lake trail. Clear brush and poison oak from trail.	1/12/2021 11:10 PM
121	The more trails there are , the less likely they are to get over used.	1/12/2021 10:09 PM
122	No	1/12/2021 8:50 PM
123	There are lots of folks in Reno that love and respect the work of Sierra Buttes TS. Many of wish we could live in the lost Sierra like you guys, but jobs and housing kind of make living in Reno the best option. We, the cool mountain loving, river loving, trail loving, folks of Reno would love to be involved in this project and would greatly benefit from it!	1/12/2021 8:38 PM
124	Excited to see this project get off paper and onto the ground. It's a huge undertaking. I think allowing motorized use is key to keeping all sections open and functional long-term. With such an extensive trail system between fairly remote locations there will be a lot of basic maintenance and clearing to do every year. My friends and I mount saws on our dirt bikes early in the season and have cleared 70+ downed trees in a day before in Downieville to name one instance. Most other user groups don't cover that much ground or have the ability/desire to lug along a chainsaw when they do. In Idaho they have a massive trail system in remote areas and clear it with small teams on motos... I'm sure there are already plans for clearing this trail system, but seems like a model that works and is worth mentioning. Thanks for all the hard work!	1/12/2021 8:14 PM

We are planning new trails to Lost Sierra towns and your input is needed!

125	Sierra Buttes trail stewardship has done a great job!!!	1/12/2021 8:02 PM
126	Thank you for making awesome trails for Dirt Bikers, MTBs, and equestrians!!	1/12/2021 7:50 PM
127	More mountain bike trails please! Mountain biking has driven so much tourism and success for Downieville and Tahoe.	1/12/2021 7:42 PM
128	Keep up the great work!!	1/12/2021 7:13 PM
129	A mountain bike/bmx dirt bike park, with obstacle courses, dirt jumps and trails. And all with different levels so it would be fun for everyone, like beginning-pro.	1/12/2021 5:35 PM
130	Mountain Biking Trails in the Butte, Shasta, Yuba Counties	1/12/2021 5:28 PM
131	A mountain bike/bmx park that has dirt jumps	1/12/2021 5:22 PM
132	I am the current VP of Nevada County Woods Riders and we support these projects as a club and have donated time on such projects.	1/12/2021 12:13 PM
133	Caught the kiosk out front of graeagle market , just by chance and don't think many local residents	1/11/2021 8:29 PM
134	As an older woman (I'm almost 70) it is becoming difficult for me to enjoy hiking our beautiful trails as I once did. I am now much more likely to explore our trails on horseback, but many of them are too rocky for me to feel safe riding them. I am DELIGHTED with the prospect of improvement of existing trails and development of new, well designed safe trails. It is especially exciting to imagine trails connecting our communities ... my friends and I could stage a trailer in one location and ride to it from another location. We could even go out to lunch on horseback - visiting some cute little Bistro in the community at the end of our ride! I think this "Connected Communities" idea is the best thing since hot-buttered toast!!	1/9/2021 2:22 PM
135	As this questionnaire was in direct relationship to a Portala post, that town will always suck until the meth heads, Hells Angles, and other tweakers leave it. Portala sucks. It filled with the worst of the worst. It may be pretty but the population is ugly. This is just being honest.	1/7/2021 9:02 PM
136	Adding to the memorial trail would be ideal to accompany this. Lots of dirt in both sides of bike path.	1/7/2021 8:22 PM
137	Keep up the dream come true of the work on connected communities! Best thing ever! ☺	1/7/2021 7:59 PM
138	Thank you for championing more and better trails!	12/27/2020 3:39 PM
139	Be careful courting tourism – it can ruin community	12/25/2020 10:42 AM
140	Thank you for your vision!	12/25/2020 5:59 AM
141	The more recreational access our area has, the better !	12/24/2020 5:24 PM
142	Low impact to the environment, trails for non-motorized transit (except for wheel chairs) ONLY please. Please plan for those in wheel chairs a "to" "from" trail, rather than just the usual "loop to nowhere" next to a parking lot. For those with low and no vision, plan trails away from roads with a rich auditory experience including bird song. Ensure any historical displays are inclusive of ALL history, not just the standard historical view starring white males. Thank you.	12/24/2020 11:08 AM
143	Looking forward to seeing how the Sierra Buttes Trail Stewardship can tie-in with other projects that promote the Almanor and surrounding areas.	12/21/2020 12:54 PM
144	I said "no" to volunteering above because I'd like to, but am a business owner and super busy spring-Fall	12/19/2020 8:14 PM
145	Thank you for sparking this project!! This is an amazing idea and I'll do all I can to promote what you all are looking to create.	12/15/2020 10:27 PM
146	Tapping into FRC, Plumas Co Schools (K-12, Charter and Home schoolers-the county has list of families!) just expands your potential audience...!	12/15/2020 6:04 PM
147	You should be educating the mountain bikers that these towns and mountains are our homes and as such should be treated with respect. After one bike race, I hiked into Gold Valley and picked an entire bag of trash left behind by the racers and support crew. Bottles, "GU" packets, flagging tape, a bike chain, but I drew the line at picking up all the toilet paper left behind. Formerly wonderful trails like the Chapman Creek trail have become too dangers to	12/15/2020 5:32 PM

We are planning new trails to Lost Sierra towns and your input is needed!

hike it. We tore down no less than five new jumps that had been put up on that narrow, steep hiking trail that is heavily used by campers walking the trail.

148	In the past 2-5 yrs. and the increased trail bike usage, I have become quite annoyed by the riders' inconsiderate attitude/reckless riding at fast speeds on blind trail bends. And it is not just a few, but the majority do not give right of way to hikers. Keep the bikers on roads or you lose my support and my friends. (NOTE: I did not answer #4 because it did not include an option without bikes or quads.)	12/13/2020 5:53 PM
149	I wish you had an enviromental review that would protect sensitive species. A recent re-route of the PCT put the trail right over the roots of an old growth Western White Pine on a ridgetop when it could easily have been routed around. I don't expect the tree, that has been there since I was a child, will survive the abuse.	12/13/2020 11:47 AM
150	as you plan and execute these trails, please include Class 1 E-mtn bikes	12/11/2020 11:54 AM
151	I'm third generation in the area, summer home tract. Not sure I want the secret out!	12/10/2020 9:56 PM
152	The school in Sierraville would be a good spot for parking and trail information. Public bathrooms, bike work stand and tables should be provided.	12/2/2020 6:51 PM
153	Thanks for the good work.	12/1/2020 8:47 AM
154	SBTS does amazing work. Our trail system is outstanding, and we have them to thank.	12/1/2020 8:28 AM
155	Thanks for your great work.	12/1/2020 7:11 AM
156	I dont think I would be interested in a 80 mile trail from reno to susanville or of that sort. I think time and money would be better spent building trail systems close to towns such as a system on clarement in quincy.	11/30/2020 2:45 PM
157	Great work.	11/30/2020 1:28 PM
158	Trails users from Sacramento Valley communities north of Sacramento would be drawn to any trails put in the areas mentioned above. Also, I have experience working with diverse stakeholders including local special interest groups and government agencies to reach consensus on complex, controversial projects. If I can be of assistance, please contact me at via email or phone. Would be interested in helping with aspects of this project.	11/30/2020 8:52 AM
159	I'm not local to the trails you are planning, but we are frequent travelers to the area. I greatly look forward to more trails!	11/29/2020 4:38 PM
160	I think this is a truly great idea that I would love to be involved with in any way, big or small. I've witnessed the positive impact that trails have on communities time and again and I would love Sierraville and other communities to benefit from that.	11/27/2020 8:54 PM
161	Keep up the great work!	11/27/2020 10:03 AM
162	Also would like trail access between Auburn and Grass Valley / Nevada City	11/26/2020 3:33 PM
163	This plan sounds amazing! I cant wait to see where it all goes! I will be stoked when its all complete and we get to connect outdoor communities!	11/26/2020 2:31 PM
164	Keep up the good work!	11/26/2020 7:59 AM
165	More flowy, less sketchy mtb trails	11/26/2020 1:53 AM
166	Live in Chico, more of a city with a great park in Bidwell Park. Grew up in Greenville so stoked to see all this going on in my home county. Great work!	11/25/2020 7:07 PM
167	All for trsils	11/25/2020 7:02 PM
168	I travel to NoCal and visit Tahoe and the Lost Sierra every year. I'd like to move there one day. Looking forward to visiting again in 2021 once a Covid vaccine is distributed.	11/25/2020 3:45 PM
169	This is exciting! Can't wait to have more trails!!	11/25/2020 3:09 PM
170	Keep trails remote and away from small towns or the small town feel disappears. Just look at Truckee and other'resort' towns.	11/25/2020 1:31 PM
171	Acquire in-town property to develop trails within and from Susanville or county parks (e.g. Memorial Park expansion to Main St.), and acquisition of the old SPI mill site along the Susan	11/25/2020 1:19 PM

We are planning new trails to Lost Sierra towns and your input is needed!

River. Connect Westwood to Mtn. Meadows Reservoir with a trail.

172	Let's get a local Verdi trail crew together.	11/25/2020 11:04 AM
173	I answered this using Taylorsville as my basecamp. I live in Eugene OR now, but often visit Taylorsville and Genesee (where I grew up) and would love to see more trail connectivity on public land. Growing up there wasn't much of a distinction between usage for those of us who lived there between the large private ownerships (think the big ranches and timber pieces that are throughout T town and Indian Valley , and Genesee, and the surrounding mountains), we just roamed wherever the roads would take us. Now, having been gone for years, I will feel much more comfortable with established trails, to know that I am not trespassing.	11/25/2020 9:36 AM
174	Has your organization worked with the Stewardship Council, that oversees recreational use of PG&E lands? We've been locked out of some really nice singletrack recently at the Thermalito Diversion Pool, even though the PG&E land is designated for recreational use. State Parks is taking a hands-off approach, and the Stewardship Council will only work with organized groups. So, I've not been able to make any headway in regards to reopening the trails after being locked out during the Feb 2017 spillway incident. http://www.stewardshipcouncil.org/lcp/Vol_2/pdf/23_1_OrovilleText.pdf http://www.stewardshipcouncil.org/documents/land_conservation/Oroville/Oroville%20Retained%20Final%20Combined%20LCCP.pdf	11/25/2020 9:34 AM
175	You are artificially limiting your survey catchment. Consider bay area folks who bring \$\$ to the CC towns on the weekend. Consider a series of modest lodging (cabins, huts, maybe small hostels) like in the San Juans in CO/UT or Dolomites in Italy for multi-day trips on your connected trails. That would boost visits and usage and local business opportunity year-round. I and many of my hiker-mountain biker friends would use this. It reduces barriers to backpacking for many so more can enjoy the trails. Happy to discuss if interested.	11/25/2020 9:27 AM
176	The connected town idea is amazing!	11/25/2020 9:01 AM
177	I think y'all rock!	11/25/2020 8:57 AM
178	Connected Communities is a great idea. Thank you all for your great work!	11/25/2020 8:56 AM
179	Thanks for all you do!	11/25/2020 8:54 AM
180	So enthusiastic about this project.	11/25/2020 8:18 AM
181	Talk to Paradise Parks and Recreation District. They have recently taken over managing Paradise Lake and I was told they have aspirations of creating a trail system from the lake to the PCT. Butte County has been devastated by wildfire the past few years and such a route goes thru still pristine areas and would help bring recreational and economic opportunities back to the region. As to volunteering, I am too creaky to build/maintain trail but I am good at writing/planning/organization and could help in that regard. Again, I realize this is not your planned area of expansion but everything starts with a seed of an idea! I also LOVE the Lost Sierra region and am willing to help there. I currently don't use trails as much as I'd like because my house burned in the 2018 Camp Fire and I'm now living in a heavily urban area. We are rebuilding in 2021 and I think these kind of recreational initiatives are so important to connecting, rebuilding and vitalizing our mountain communities.	11/25/2020 8:16 AM
182	Keep up the good work!!!	11/25/2020 7:58 AM
183	Need more multi use trails! Limited motorized trails causing illegal trail building.	11/25/2020 7:58 AM
184	I'm a 60 year visitor to Sierra City. As I age I do less mountain biking and more tame double track riding. Not all trails need to be "flow" oriented. Henness Pass Road from Verdi to SC makes a good day ride. Kudos to you for the work you've done thus far!	11/25/2020 7:54 AM
185	I'm arriving in Chester next month. I'm really into rural economic development, planning, and making human/motor vehicle interactions safer for pedestrians and cyclists. Let me know what I can do to be of service! annikapecock@outlook.com	11/25/2020 7:54 AM
186	Just a big thank you. My and a note that my riding group has spent a lot of \$ over the years in Sierra County on various trips..(hike mtb camp canoe moto, cabin rental hotel Brew Lair)..all started years ago with a single dirt bike weekend in Downieville. Cheers to you all.	11/25/2020 7:38 AM
187	Let OHV vehicles enter towns to access stores restaurants and fuel like other states do.	11/25/2020 7:28 AM
188	Safety of customers attracting too many folks risk of attracting troublemakers	11/25/2020 7:25 AM

We are planning new trails to Lost Sierra towns and your input is needed!

189	I do not want any expansion of motorized trails to areas that are currently served by non-motorized ones. It's getting very difficult to hike when you have to share a trail with a motorized cycle or ATV. Pristine areas that are currently accessible by foot or horse only, like Nelson Creek, Wades Lake, Spenser Creek, etc, should be protected.	11/25/2020 7:24 AM
190	The idea of linking towns in the Sierras is epic. I am a mountain bikepacker and while I like to camp remotely, having the option to stay in a town after a point to point trail day would be fantastic. Likely a great draw for local businesses as well.	11/25/2020 7:20 AM
191	So many more trail users on the trails, there's a need to educate about trail etiquette. Not sure a sign is enough - not everyone reads the signs.	11/25/2020 7:18 AM
192	I'm physically no longer able to enjoy the trails as much as I'd like. I do however, enjoy serving and working with SBTS in other ways and fully support the goals of the Stewardship,	11/25/2020 7:15 AM
193	Thank you for the effort to create a linked multi-use town to town trail system. Over the past few summers I have based my vacations on the "Backroads Discovery Routes, BDR" Have done these on Motorcycles, Mtn Bikes and by 4x4. Stopping, Staying and Eating in the towns along the routes is one the highlights. We are very excited to have more opportunities to enjoy our home state of California	11/25/2020 7:15 AM
194	If sections of trails are motorized and are promoted for non-motorized use, please make the grade rideable without a motor (gas or ebike) or the need for a shuttle.	11/25/2020 7:11 AM
195	trailhead shuttle system.	11/25/2020 7:06 AM
196	I feel commerce would come with any and all trail expansion. Especially in today's world, being outdoors is essential to growth and strengths of the human spirit. Renewal amongst the COVID is a must.	11/25/2020 7:01 AM
197	Sign us up to help! Tahoe mountain sports Thank you!!!	11/25/2020 6:43 AM
198	Thank you for all your hard work.	11/25/2020 6:42 AM

We are planning new trails to Lost Sierra towns and your input is needed!

Q15 If you would like to donate to this project or sign up to volunteer please list your name and number or email address below. You can also Contact us at willie@sierratrails.org, 530-559-1857, or visit our website at <https://sierratrails.org/donate/>

Answered: 458 Skipped: 721

ANSWER CHOICES	RESPONSES	
Name	99.56%	456
Company	30.79%	141
Address	0.00%	0
Address 2	0.00%	0
City/Town	0.00%	0
State/Province	0.00%	0
ZIP/Postal Code	0.00%	0
Country	0.00%	0
Email Address	97.60%	447
Phone Number	85.37%	391

#	NAME	DATE
1	littledove headricks	4/16/2021 10:43 AM
2	alex westberg	4/16/2021 10:24 AM
3	bib willis	4/16/2021 10:07 AM
4	michelle fulton	4/16/2021 10:00 AM
5	Quincy McCourt	4/4/2021 11:57 AM
6	Chuck	4/3/2021 9:54 AM
7	Dewitt Henderson	4/3/2021 8:04 AM
8	Lydia Wahab	4/1/2021 5:52 PM
9	Lucinda Berdon	4/1/2021 8:24 AM
10	Ryan	4/1/2021 8:11 AM
11	Julie Hochrein	4/1/2021 7:07 AM
12	Vicki Poh	4/1/2021 6:30 AM
13	Rob Wade	4/1/2021 12:58 AM
14	Arlene Stahlman	3/31/2021 9:16 PM
15	Helen Lewis	3/31/2021 9:08 PM
16	Piper Tracy	3/31/2021 8:57 PM
17	Dan Alvey	3/31/2021 4:11 PM

We are planning new trails to Lost Sierra towns and your input is needed!

18	Christian Johnson	3/31/2021 3:22 PM
19	Suzanne M Stirling	3/30/2021 9:26 PM
20	Alan Campbell DeWolf	3/30/2021 11:48 AM
21	steve	3/29/2021 8:49 AM
22	Karen Mahr	3/29/2021 8:43 AM
23	Collen Ciucci	3/29/2021 8:40 AM
24	Susan Robins and Collen Ciucci	3/29/2021 8:37 AM
25	Gianmarco Negriisoli	3/29/2021 8:25 AM
26	Richard Fortman	3/29/2021 8:16 AM
27	Richard Griffin	3/25/2021 6:16 PM
28	Jeremy Feinberg	3/24/2021 5:21 PM
29	Brian Bales	3/22/2021 8:27 AM
30	Dwayne King	3/21/2021 11:23 AM
31	Clifford C Haggerty	3/20/2021 10:02 AM
32	Bob Kurtz	3/18/2021 11:45 PM
33	Kirk M Hauer	3/18/2021 4:49 PM
34	Timothy Harrington	3/18/2021 12:27 PM
35	Lisa lamphere	3/17/2021 8:02 PM
36	Grant Sacks	3/17/2021 4:59 PM
37	Julie of McKee	3/17/2021 8:42 AM
38	steve hall	3/17/2021 7:09 AM
39	Peter Pensotti	3/16/2021 11:01 AM
40	Thomas Maioli	3/16/2021 9:10 AM
41	Philip Clements	3/15/2021 7:01 PM
42	Sean Thomason	3/15/2021 5:20 PM
43	Janis Hill Bianco	3/15/2021 4:23 PM
44	Jeff Wilson	3/15/2021 12:16 PM
45	Jonathan Wilson	3/13/2021 6:57 AM
46	Shawn Blofsky	3/12/2021 8:27 AM
47	Brandon Coonce	3/11/2021 12:32 PM
48	Stephanie Villa	3/11/2021 8:44 AM
49	chris	3/10/2021 1:34 PM
50	Cliff Romig	3/10/2021 1:09 PM
51	Julia Kinst	3/10/2021 12:45 PM
52	mike fogli	3/10/2021 11:55 AM
53	Sonya Ziegler Meline	3/10/2021 11:31 AM
54	Alan and Monique	3/10/2021 11:15 AM
55	Jay Damron	3/10/2021 9:22 AM

We are planning new trails to Lost Sierra towns and your input is needed!

56	scott Williamson	3/9/2021 9:31 PM
57	Nancy M.	3/9/2021 6:03 PM
58	Gia Martynn	3/9/2021 2:50 PM
59	Rob Miller	3/8/2021 5:28 PM
60	Tanya Meyer	3/6/2021 4:18 PM
61	Mike Derby	3/5/2021 9:09 AM
62	Ingrid J Nelson	3/2/2021 10:30 AM
63	Jackie Silverman	3/1/2021 10:40 PM
64	Mike Robinson	3/1/2021 10:19 PM
65	Jonathan Pangburn	3/1/2021 9:06 PM
66	Holly Nielsen	3/1/2021 8:12 PM
67	Oscar Casas Barajas	3/1/2021 9:31 AM
68	John Cocha	2/28/2021 12:18 PM
69	ray hasenjaeger	2/28/2021 11:09 AM
70	Mike Blide	2/27/2021 5:06 PM
71	Bill Gaylord	2/26/2021 7:56 PM
72	Cameron	2/26/2021 6:23 PM
73	James Moore	2/26/2021 1:56 PM
74	Jolene Arredondo	2/26/2021 12:09 PM
75	Steven Clipperton	2/26/2021 8:38 AM
76	Jon Bowen	2/25/2021 8:26 AM
77	Dez	2/25/2021 6:05 AM
78	Michael Gregory	2/24/2021 6:39 PM
79	Kevin White	2/24/2021 5:42 PM
80	Ashley Person	2/24/2021 4:08 PM
81	James Hayes	2/24/2021 1:15 PM
82	Anna Harris	2/24/2021 9:58 AM
83	Casey Clark	2/24/2021 8:36 AM
84	Richard Rogers	2/24/2021 7:37 AM
85	Kristian Hockinson	2/24/2021 6:28 AM
86	Keith W Cespon	2/23/2021 10:09 PM
87	kyle finck	2/23/2021 9:00 PM
88	Josh Valeo	2/23/2021 4:46 PM
89	Roman Strakovsky	2/23/2021 2:23 PM
90	Thomas Francke	2/23/2021 11:36 AM
91	David Marshall	2/23/2021 10:41 AM
92	Ted Cabral	2/23/2021 10:05 AM
93	Benjamin W Kauffman	2/23/2021 9:23 AM

We are planning new trails to Lost Sierra towns and your input is needed!

94	Greg Longo	2/23/2021 8:56 AM
95	Elizabeth Powell	2/22/2021 8:11 PM
96	Laura Miller	2/22/2021 6:26 PM
97	Daniel G Powell	2/22/2021 6:22 PM
98	Alex Piasecki	2/22/2021 2:52 PM
99	Mary Bautista	2/19/2021 10:32 PM
100	Camille Swezy	2/19/2021 12:17 PM
101	Molly Casey	2/18/2021 11:38 PM
102	Peter & Sue Collins	2/17/2021 11:31 PM
103	Kyril Plaskon	2/17/2021 6:40 AM
104	Bob Schultz	2/15/2021 10:47 AM
105	Susan Perkins	2/14/2021 12:45 PM
106	Mike	2/13/2021 2:34 PM
107	Leslie Evatz	2/12/2021 10:35 AM
108	Kim L Kraul	2/11/2021 4:12 PM
109	Virginia	2/11/2021 1:34 PM
110	jeff kepple	2/11/2021 1:04 PM
111	Bruce Troedson	2/9/2021 7:03 PM
112	Nancy Mierzwik	2/9/2021 11:53 AM
113	Michael P. Hogan	2/9/2021 9:21 AM
114	Rachel Dobronyi	2/8/2021 4:02 PM
115	Michael Demello III	2/6/2021 12:52 AM
116	Chelsey Williams	2/5/2021 5:03 PM
117	Georgia acker	2/5/2021 8:10 AM
118	Julee Starkey	2/4/2021 9:51 PM
119	Erica Jaeger	2/4/2021 9:12 PM
120	Marsha A Roby	2/4/2021 4:37 PM
121	James Parker Cavanagh	2/3/2021 7:39 PM
122	Michael Ryan	2/3/2021 11:53 AM
123	Morgan Trieeger	2/3/2021 8:55 AM
124	philip fell	2/2/2021 2:03 PM
125	Don Schmidt	2/2/2021 1:00 PM
126	Laura silva	2/2/2021 6:55 AM
127	Dale W Ready	2/1/2021 6:07 PM
128	Peter Hochrein	2/1/2021 1:33 PM
129	Jason Bates	2/1/2021 8:40 AM
130	Jonah Yowell	2/1/2021 8:01 AM
131	Ryan Gibbs	2/1/2021 7:48 AM

We are planning new trails to Lost Sierra towns and your input is needed!

132	Amy Carey	2/1/2021 7:28 AM
133	Megan Graham	1/31/2021 9:05 PM
134	Kathryn Woods	1/31/2021 1:20 PM
135	Dayne Lewis	1/31/2021 12:21 PM
136	Dana Mite	1/31/2021 9:41 AM
137	Stephanie Leaf	1/30/2021 9:57 PM
138	Jacob Williams	1/30/2021 9:47 AM
139	Joe Winter	1/30/2021 12:00 AM
140	Lisa Tobe	1/29/2021 9:36 PM
141	Kim Hueckel	1/29/2021 8:42 PM
142	Bryce Shewey	1/29/2021 8:33 PM
143	Mike Kattelman	1/29/2021 6:29 PM
144	David Johnson	1/29/2021 6:10 PM
145	Liana McGill	1/29/2021 5:42 PM
146	James c Graham	1/29/2021 2:34 PM
147	Patrick Perry	1/29/2021 2:08 PM
148	Judi Magee	1/29/2021 2:05 PM
149	Daniel Siegel	1/29/2021 2:02 PM
150	Robyn Franks	1/29/2021 12:02 PM
151	Brandee Ambrosia	1/29/2021 11:18 AM
152	Sandy Borden	1/29/2021 10:01 AM
153	Cindy Noble	1/29/2021 8:54 AM
154	Conni	1/28/2021 1:35 PM
155	Tony Lee	1/28/2021 12:53 PM
156	Tamara DeGiovanni	1/28/2021 6:08 AM
157	Nathan fidler	1/27/2021 7:33 PM
158	Rebecca Dewhirst	1/27/2021 2:20 PM
159	Shelley Hunter & Colin Birdseye	1/25/2021 7:54 PM
160	Brandon Phillips	1/25/2021 4:21 PM
161	Marjorie Gannon	1/25/2021 1:16 PM
162	Dave & Pandora Valle	1/25/2021 12:22 PM
163	Barbara Competello	1/25/2021 10:31 AM
164	Jim Cross	1/25/2021 9:16 AM
165	Zac Cogle	1/25/2021 7:23 AM
166	Matt Edgington	1/25/2021 7:04 AM
167	Tracey Ferguson	1/24/2021 12:34 PM
168	Jerry victor	1/22/2021 9:07 PM
169	Jim Fulling	1/22/2021 4:02 PM

We are planning new trails to Lost Sierra towns and your input is needed!

170	Darren Woodworth	1/21/2021 7:11 PM
171	Russell Bair	1/21/2021 7:50 AM
172	Matt mattison	1/21/2021 6:54 AM
173	Gregg Davis	1/20/2021 7:54 AM
174	Gail Walker	1/20/2021 6:45 AM
175	David Weber	1/19/2021 9:06 PM
176	Matt Cerney	1/19/2021 12:43 PM
177	Jamie Fawcett	1/19/2021 8:29 AM
178	Michael Berzins	1/18/2021 10:56 PM
179	Taude Stevens	1/18/2021 8:50 PM
180	Jeff Engerbretson	1/18/2021 7:55 PM
181	Robbie Huntoon	1/18/2021 7:45 PM
182	Ryan Schopen	1/18/2021 7:12 PM
183	Joshua P Dubansky	1/18/2021 6:45 PM
184	Philip Fell	1/18/2021 1:19 PM
185	K Sean Cowan	1/18/2021 10:52 AM
186	Richard Sypriano	1/18/2021 10:35 AM
187	Nanette Rondeau	1/18/2021 8:59 AM
188	Adam Batchelder	1/18/2021 8:27 AM
189	George Maier	1/18/2021 8:22 AM
190	Sean Connors	1/18/2021 8:05 AM
191	Ken Pawlak	1/17/2021 8:00 PM
192	David Hall	1/17/2021 4:52 PM
193	Kevin Marlo	1/17/2021 1:45 PM
194	Neil Puckett	1/17/2021 10:30 AM
195	Jamie Fawcett	1/16/2021 7:51 PM
196	Randy Wendt	1/16/2021 6:32 PM
197	Jeff Adams	1/16/2021 3:58 PM
198	Patrick Koltz	1/16/2021 1:59 PM
199	Casey Timms	1/16/2021 1:03 PM
200	Julianne Zotter	1/16/2021 10:07 AM
201	Tim	1/16/2021 9:30 AM
202	Stephen Scheer	1/15/2021 3:06 PM
203	Gabriel eggen	1/15/2021 12:51 PM
204	Fred Benz	1/15/2021 10:24 AM
205	Ben Fish	1/14/2021 9:01 PM
206	Mary L. Burton-Davey	1/14/2021 7:33 PM
207	Loren pederson	1/14/2021 8:59 AM

We are planning new trails to Lost Sierra towns and your input is needed!

208	Matt Soudan	1/13/2021 8:27 PM
209	John Pellizzer	1/13/2021 5:16 PM
210	Mike Oliver	1/13/2021 12:39 PM
211	Michael S Marcum	1/13/2021 11:42 AM
212	Shawn Walloch	1/13/2021 9:49 AM
213	Dean Eppley	1/13/2021 8:35 AM
214	Wayne P Marshall	1/13/2021 7:16 AM
215	Frank Havlik	1/13/2021 7:00 AM
216	Matthew Gill	1/13/2021 6:22 AM
217	charlie guilbault	1/13/2021 5:36 AM
218	Wayde James	1/12/2021 11:10 PM
219	Chris gage	1/12/2021 10:09 PM
220	Mike Smith	1/12/2021 9:47 PM
221	Jessie Sadler	1/12/2021 9:33 PM
222	Mike Ryan	1/12/2021 9:23 PM
223	Miles Gurtler	1/12/2021 9:17 PM
224	Dave Hermna	1/12/2021 9:17 PM
225	Jerry Luczyk	1/12/2021 8:55 PM
226	Dillon Greenacre	1/12/2021 8:53 PM
227	Christopher Jordan	1/12/2021 8:50 PM
228	John Armbruster	1/12/2021 8:38 PM
229	Jeff Shepard	1/12/2021 8:28 PM
230	Michael harding	1/12/2021 8:18 PM
231	Cory Maier	1/12/2021 8:14 PM
232	Adam Carpineta	1/12/2021 8:10 PM
233	Matt Dimond	1/12/2021 8:02 PM
234	Alissa Hamann	1/12/2021 7:50 PM
235	Clay Carroll	1/12/2021 7:22 PM
236	Terry Larson	1/12/2021 7:02 PM
237	Carlie Henneman	1/12/2021 7:00 PM
238	Chris Swenson	1/12/2021 6:58 PM
239	Richard Strohl	1/12/2021 6:54 PM
240	Maci Fenton	1/12/2021 6:22 PM
241	Alicia Glazebrook	1/12/2021 6:22 PM
242	Gary Evans	1/12/2021 6:09 PM
243	Kathy Penn	1/12/2021 5:47 PM
244	Steve Konig	1/12/2021 5:37 PM
245	Kirstyn Hollifield	1/12/2021 5:28 PM

We are planning new trails to Lost Sierra towns and your input is needed!

246	D cola	1/12/2021 4:18 PM
247	Jeff Duneman	1/12/2021 4:07 PM
248	Steve Minniear	1/12/2021 2:18 PM
249	john a barnhart	1/12/2021 1:45 PM
250	Terry Hobart	1/12/2021 1:29 PM
251	Robert Sawhill	1/12/2021 12:45 PM
252	Cathy Switzer	1/10/2021 2:55 PM
253	Patt Baenen	1/10/2021 12:45 PM
254	Kim Wilbanks	1/9/2021 2:22 PM
255	Rich Colgin	1/7/2021 8:22 PM
256	Torey Feldhaus	1/7/2021 7:59 PM
257	Don Fregulia	12/28/2020 12:27 PM
258	Marena Brinkhurst	12/27/2020 3:39 PM
259	Hank Meals	12/25/2020 10:42 AM
260	Darrell Hannan	12/25/2020 5:59 AM
261	Rich Gibson	12/24/2020 3:07 PM
262	Abbey Alkon	12/24/2020 1:38 PM
263	Peitsa Hirvonen	12/24/2020 12:42 PM
264	Ron Purnell	12/23/2020 12:14 PM
265	Susan Hopkins	12/23/2020 7:46 AM
266	Matt Staggs	12/21/2020 12:54 PM
267	Irene Wojek	12/21/2020 8:16 AM
268	Shannon	12/15/2020 10:27 PM
269	Stephen J Clifton	12/15/2020 6:04 PM
270	Nora Prince	12/15/2020 5:32 PM
271	Teresa Taylor	12/15/2020 3:22 PM
272	TROY A DESBIENS	12/14/2020 7:48 AM
273	Will Hesch	12/11/2020 11:54 AM
274	Aleathea Langone	12/10/2020 9:56 PM
275	Janice Eggers	12/2/2020 9:13 AM
276	Brett A Weible	12/1/2020 8:48 PM
277	Carl Butz	12/1/2020 8:47 AM
278	Anna Adamczak	12/1/2020 8:36 AM
279	Jeff Brown	12/1/2020 7:11 AM
280	Charles Williams	11/30/2020 2:47 PM
281	Kate Benjamin	11/30/2020 2:43 PM
282	Bruce MacGregor	11/30/2020 1:45 PM
283	Craig Settlemire	11/30/2020 12:07 PM

We are planning new trails to Lost Sierra towns and your input is needed!

284	RICK C FOSTER	11/30/2020 11:19 AM
285	Sean Canny	11/30/2020 9:46 AM
286	Chris Devine	11/30/2020 8:52 AM
287	Matte Noble	11/29/2020 3:40 PM
288	Todd W Jackson	11/29/2020 10:48 AM
289	emily hargraves	11/28/2020 8:31 PM
290	Steve McGraw	11/28/2020 3:00 PM
291	Daniel Garzon	11/28/2020 1:54 AM
292	Clay A. Glanz	11/27/2020 9:06 PM
293	Owen Packard	11/27/2020 8:54 PM
294	Jenna Minnes	11/27/2020 8:36 PM
295	John Wade	11/27/2020 7:57 PM
296	Tom Larson	11/27/2020 12:22 PM
297	brad johnson	11/27/2020 9:12 AM
298	Greg Stone	11/27/2020 8:56 AM
299	Taro Narahashi	11/27/2020 8:17 AM
300	Bruce Wilson	11/26/2020 3:33 PM
301	Jennifer Macarthy	11/26/2020 2:28 PM
302	leslie	11/26/2020 12:53 PM
303	Ken Arnett	11/26/2020 11:38 AM
304	Ann Fitzsimmons	11/26/2020 8:13 AM
305	Adam Walton	11/26/2020 7:59 AM
306	Michael Haskins	11/26/2020 7:07 AM
307	Matt Huntington	11/26/2020 5:48 AM
308	Dave Spargo	11/26/2020 5:44 AM
309	Christian Mannsfeld, MD	11/26/2020 1:29 AM
310	David Vincent Wise	11/25/2020 5:12 PM
311	Ryan Fowler	11/25/2020 4:23 PM
312	David Waggoner	11/25/2020 2:55 PM
313	Lydia Hatala	11/25/2020 12:30 PM
314	Brendan Hawkins	11/25/2020 11:04 AM
315	William Doyle-Capitman	11/25/2020 10:44 AM
316	Frosty Hesson	11/25/2020 10:21 AM
317	Dan Martynn	11/25/2020 9:59 AM
318	David Bell	11/25/2020 9:55 AM
319	Yuri Hauswald	11/25/2020 9:43 AM
320	Robin Meacher	11/25/2020 9:36 AM
321	LEESE GARY	11/25/2020 9:34 AM

We are planning new trails to Lost Sierra towns and your input is needed!

322	Adam T Long	11/25/2020 9:33 AM
323	Eric Storne	11/25/2020 9:27 AM
324	Shawn McElmoyl	11/25/2020 9:24 AM
325	Donna Dolinar	11/25/2020 9:23 AM
326	Mark Fitzsimmons	11/25/2020 9:20 AM
327	Christyono Muljadi	11/25/2020 9:17 AM
328	JEFF L BROOKS	11/25/2020 9:13 AM
329	Coral Taylor	11/25/2020 9:13 AM
330	Andrew Perkins	11/25/2020 9:05 AM
331	Sean odom	11/25/2020 9:02 AM
332	Sam Diaz	11/25/2020 9:01 AM
333	Andrew C Perry	11/25/2020 9:01 AM
334	Craig Weaver	11/25/2020 8:56 AM
335	Chris Young	11/25/2020 8:54 AM
336	Alexander Fisher	11/25/2020 8:50 AM
337	Kirk Kaubish	11/25/2020 8:37 AM
338	Randy Stadler	11/25/2020 8:33 AM
339	Jordan Graham	11/25/2020 8:29 AM
340	Ick Collin	11/25/2020 8:26 AM
341	Tyson Godfrey	11/25/2020 8:23 AM
342	Colin P Shea	11/25/2020 8:22 AM
343	Kenneth Huskey	11/25/2020 8:18 AM
344	Steve Webber	11/25/2020 8:17 AM
345	Laurie Burns	11/25/2020 8:16 AM
346	Jeremy	11/25/2020 8:14 AM
347	Daron Huck	11/25/2020 7:58 AM
348	Matt Rey	11/25/2020 7:58 AM
349	Annika Peacock	11/25/2020 7:54 AM
350	Chris Stanley	11/25/2020 7:36 AM
351	Jessica Cileo	11/25/2020 7:26 AM
352	Joel peelen	11/25/2020 7:20 AM
353	Lary Trotter	11/25/2020 7:15 AM
354	Marie Hood	11/25/2020 6:58 AM
355	Kyle Taylor	11/25/2020 6:57 AM
356	Scott Leland	11/25/2020 6:56 AM
357	doug valentine	11/25/2020 6:56 AM
358	Johnnie R Smith	11/25/2020 6:55 AM
359	John Ames	11/25/2020 6:51 AM

We are planning new trails to Lost Sierra towns and your input is needed!

360	Dave Polivy	11/25/2020 6:43 AM
361	Dan Cheever	11/25/2020 6:42 AM
362	Rachel Kagan	11/25/2020 6:41 AM
363	Joseph Inch iv	11/25/2020 6:40 AM
364	Chris Hawkins	11/19/2020 5:41 PM
365	Dennis Leis	11/17/2020 9:10 PM
366	David Schlesinger	11/5/2020 9:04 PM
367	Chris Hawkins	11/4/2020 8:08 PM
368	Megan maytum	11/3/2020 7:24 PM
369	Nicholas McBride	11/3/2020 7:17 PM
370	Ryan McDowell	11/2/2020 1:34 PM
371	Clint Koble	11/2/2020 11:49 AM
372	Angela Clark	11/1/2020 12:38 PM
373	Sheldon Foster	11/1/2020 12:22 PM
374	Debbie Ceaglio	10/31/2020 8:42 AM
375	Bret Joyner	10/29/2020 8:29 PM
376	Debbie jennings	10/29/2020 8:15 PM
377	Denise Kelly	10/29/2020 6:29 PM
378	Janis Hill Bianco	10/28/2020 11:28 PM
379	Bob Burton	10/26/2020 8:33 AM
380	Joyce E Ruschhaupt	10/22/2020 3:59 PM
381	Kest Porter	10/22/2020 10:58 AM
382	Jane Foster	10/22/2020 9:36 AM
383	Kevin Goss	10/21/2020 1:47 PM
384	dale jorgensen	10/20/2020 7:31 PM
385	Forest Duerksen	10/20/2020 11:26 AM
386	Melinda Duerksen	10/20/2020 11:03 AM
387	Scott Stuart Compton	10/20/2020 10:52 AM
388	Janet Brown	10/19/2020 9:53 PM
389	Kellie Bainbridge	10/19/2020 3:11 PM
390	Camille Thrash Klimek	10/19/2020 2:53 PM
391	Jim Westcott	10/17/2020 1:32 PM
392	Josie Gibbs	10/16/2020 8:37 AM
393	Desaray Turnage	10/9/2020 2:04 PM
394	Robert Renfer	10/9/2020 11:00 AM
395	Jerri Nielsen	10/2/2020 2:25 PM
396	Conni C Bock	10/2/2020 10:20 AM
397	Taylor Storey	9/30/2020 9:32 AM

We are planning new trails to Lost Sierra towns and your input is needed!

398	Joey Johnson	9/30/2020 9:24 AM
399	Joshua Olivera	9/28/2020 1:38 PM
400	David C Slusher	9/28/2020 7:50 AM
401	Peter Spencer	9/27/2020 9:28 AM
402	Matt Zumbro	9/27/2020 7:16 AM
403	Nick Collin	9/25/2020 5:16 AM
404	Lauri Rawlins-Betta, Administrator	9/25/2020 3:28 AM
405	Jennifer Chilton	9/24/2020 5:50 PM
406	Sonya Meline	9/24/2020 10:26 AM
407	Joe Knapp	9/24/2020 7:18 AM
408	D Brockway Meyers	9/23/2020 8:34 PM
409	david johnson	9/23/2020 5:27 PM
410	david johnson	9/23/2020 5:24 PM
411	Tyler Finley	9/22/2020 9:05 PM
412	Ken Malpus	9/22/2020 8:30 PM
413	Gabe Miller	9/22/2020 4:01 PM
414	Joe Bryant	9/22/2020 3:01 PM
415	Steve Yslas	9/22/2020 2:29 PM
416	kary Grabow	9/22/2020 1:38 PM
417	Aaron Kaspar	9/22/2020 1:37 PM
418	Andy Grayson	9/22/2020 12:42 PM
419	Dave	9/22/2020 12:14 PM
420	Joseph Martini	9/22/2020 12:05 PM
421	Justin Harris	9/22/2020 10:57 AM
422	STEVEN STEWART	9/22/2020 10:40 AM
423	John Schwarzmaier	9/22/2020 10:31 AM
424	Philip W Martin	9/22/2020 10:12 AM
425	Steve Webber	9/22/2020 10:09 AM
426	Jonathan Matthews	9/22/2020 9:41 AM
427	Dave Valle	9/22/2020 9:26 AM
428	Nick Kilday	9/22/2020 9:16 AM
429	Ernest Tuttle	9/22/2020 9:16 AM
430	Markus Lang	9/22/2020 9:09 AM
431	Samantha Rick	9/22/2020 9:08 AM
432	Monique Abt (husband is Alan)	9/22/2020 9:05 AM
433	Jan Rubin	9/22/2020 8:58 AM
434	Chris Gage	9/22/2020 8:42 AM
435	Mark Edwards	9/22/2020 8:38 AM

We are planning new trails to Lost Sierra towns and your input is needed!

436	Jennifer Lacy	9/22/2020 8:37 AM
437	Dominic Abbott	9/22/2020 8:35 AM
438	Charlie telesco	9/22/2020 8:24 AM
439	Kurt Stephens	9/22/2020 8:22 AM
440	Patrick Ojeda	9/22/2020 8:22 AM
441	Todd Zaayer	9/22/2020 8:18 AM
442	Chris Pincetich	9/22/2020 8:11 AM
443	Rich Maile	9/22/2020 8:02 AM
444	John Tecklin	9/22/2020 8:00 AM
445	Cecilia Reynolds	9/22/2020 7:58 AM
446	View Souvannavong	9/22/2020 7:43 AM
447	TIM RHODE	9/22/2020 7:26 AM
448	Bob J Stender	9/22/2020 7:25 AM
449	Dan Weiner	9/22/2020 7:14 AM
450	Geoffrey Hemmick	9/22/2020 7:13 AM
451	Cody D Sosner	9/22/2020 6:55 AM
452	Frank Havlik	9/22/2020 6:54 AM
453	Janis Hill-Bianco	9/18/2020 9:06 PM
454	Dave Sandbrook	9/18/2020 5:35 PM
455	Dov Weinman	9/15/2020 1:57 PM
456	Lauri Rawlins-Betta	8/31/2020 10:40 AM
#	COMPANY	DATE
1	Life in the Ville	4/4/2021 11:57 AM
2	County of Pumad	4/3/2021 9:54 AM
3	Bucks lake marina	4/3/2021 8:04 AM
4	Retired	4/1/2021 5:52 PM
5	PUSD	4/1/2021 12:58 AM
6	Stirling Builder's saddle partner	3/30/2021 9:26 PM
7	Wolfie	3/30/2021 11:48 AM
8	Kirkwood Ski School	3/24/2021 5:21 PM
9	TheBikeValet	3/18/2021 12:27 PM
10	Retired	3/17/2021 8:42 AM
11	guest-checkout-company	3/15/2021 5:20 PM
12	Clear Creek Junction Resort	3/15/2021 4:23 PM
13	EVO Insurance Services, Inc.	3/12/2021 8:27 AM
14	SBTS	3/10/2021 1:34 PM
15	Trinity Pepper Company	3/6/2021 4:18 PM
16	Myrtle + Marjoram	3/2/2021 10:30 AM

We are planning new trails to Lost Sierra towns and your input is needed!

17	California Open Lands	3/1/2021 8:12 PM
18	jib	2/25/2021 8:26 AM
19	HiKing-with-Friends	2/25/2021 6:05 AM
20	Campandgoslow/Great Basin Pottery	2/24/2021 8:36 AM
21	N/A	2/23/2021 11:36 AM
22	San Francisco Unified School District	2/23/2021 9:23 AM
23	self	2/22/2021 6:22 PM
24	J&C Enterprises	2/19/2021 12:17 PM
25	Rascal Springs at Tantau Ranch	2/17/2021 11:31 PM
26	Truckee Meadows Bicycle Alliance	2/17/2021 6:40 AM
27	Home address	2/11/2021 1:04 PM
28	Sunrise River Mobilehome Park	2/9/2021 11:53 AM
29	Gold Nugget Cantina	2/8/2021 4:02 PM
30	Self Employed	2/4/2021 4:37 PM
31	James Cavanagh	2/3/2021 7:39 PM
32	Truckee Mountain Art	2/3/2021 11:53 AM
33	MRANN land use rep	2/2/2021 2:03 PM
34	Reno Area Dirt Riders	2/2/2021 1:00 PM
35	American Valley Baking Co.	2/1/2021 6:07 PM
36	CAREY CANDY Co.	2/1/2021 7:28 AM
37	River Ranch RV Park	1/31/2021 12:21 PM
38	Total Escape	1/31/2021 9:41 AM
39	J & J's Grizzly Store	1/29/2021 2:34 PM
40	Brandee Ambrosia - realty	1/29/2021 11:18 AM
41	Worldpac	1/27/2021 7:33 PM
42	Quincy Feather Bed Inn	1/25/2021 7:54 PM
43	Calico Tattoo Co	1/25/2021 7:23 AM
44	Patagonia	1/25/2021 7:04 AM
45	Jim 2 stroke	1/22/2021 4:02 PM
46	Malibu Funding inc.	1/21/2021 7:11 PM
47	RSB Construction Inc	1/21/2021 7:50 AM
48	707 Trail Riders	1/21/2021 6:54 AM
49	Lana Vento Charitable Trust	1/20/2021 6:45 AM
50	Weber Hone Services's	1/19/2021 9:06 PM
51	Indian Valley Recreation and parks District	1/19/2021 12:43 PM
52	Truckee Dirt Riders	1/19/2021 8:29 AM
53	Foothill Pest Control Nevada County	1/18/2021 10:56 PM
54	Schopen Construction	1/18/2021 7:12 PM

We are planning new trails to Lost Sierra towns and your input is needed!

55	Tahoe Wilderness Medicine	1/18/2021 6:45 PM
56	Heco Gear, Inc.	1/18/2021 10:52 AM
57	AB Enterprises	1/18/2021 8:27 AM
58	Tahoe Nordic Search and Rescue / Truckee Dirt Riders	1/16/2021 7:51 PM
59	Retired	1/16/2021 6:32 PM
60	Timms Made	1/16/2021 1:03 PM
61	Northstate Powersports	1/15/2021 12:51 PM
62	Vacation Rentals	1/14/2021 7:33 PM
63	HS Home Design	1/13/2021 8:27 PM
64	The Fuzzy Farm/ Nevada County Woods Riders	1/13/2021 5:16 PM
65	The Kishan Group	1/13/2021 11:42 AM
66	California Chiropractic & Rahab.	1/12/2021 11:10 PM
67	Bureau of Land Management	1/12/2021 9:17 PM
68	N/A	1/12/2021 8:50 PM
69	Fast Action Pest Control corp	1/12/2021 6:09 PM
70	N/A	1/12/2021 5:37 PM
71	Forest Service	1/12/2021 5:28 PM
72	US Forest Service	1/12/2021 4:07 PM
73	volunteer	1/10/2021 12:45 PM
74	Paradise Bikes	1/7/2021 8:22 PM
75	Yuba Trails	12/25/2020 10:42 AM
76	self-employed	12/23/2020 12:14 PM
77	KOVR/KMAX	12/21/2020 12:54 PM
78	Carriage House Inn	12/15/2020 10:27 PM
79	retired	12/15/2020 6:04 PM
80	Downieville River Inn and Resort	12/15/2020 3:22 PM
81	Central Coast Bass Fishing, Central Coast Bikes	12/11/2020 11:54 AM
82	The Mountain Messenger	12/1/2020 8:47 AM
83	Mountainside Farm	12/1/2020 8:36 AM
84	Keysight Technologies	12/1/2020 7:11 AM
85	personal info	11/30/2020 2:47 PM
86	Individual	11/30/2020 12:07 PM
87	backcountry babes	11/28/2020 8:31 PM
88	N/A	11/28/2020 1:54 AM
89	Rocky Mountain Bikes	11/27/2020 8:54 PM
90	Ursa Ranch	11/27/2020 8:36 PM
91	Arnett & Associates, Inc.	11/26/2020 11:38 AM
92	Walton's Grizzly Lodge Summer Camp	11/26/2020 7:59 AM

We are planning new trails to Lost Sierra towns and your input is needed!

93	Rubicon Expedition Products	11/26/2020 1:29 AM
94	Dirt Gypsy Adventures	11/25/2020 4:23 PM
95	GU Energy Labs	11/25/2020 9:43 AM
96	Na	11/25/2020 9:23 AM
97	TRP Cycling, Fitzy Enterprises LLC	11/25/2020 9:20 AM
98	MOBO Law, LLP	11/25/2020 8:56 AM
99	J&M Windows and Glass, Inc.	11/25/2020 8:54 AM
100	Velofix	11/25/2020 8:29 AM
101	Hubbard Godfrey Architects	11/25/2020 8:23 AM
102	Huskey Construction	11/25/2020 8:18 AM
103	Tahoe Dirt Bikes	11/25/2020 7:58 AM
104	Alcance Media Group	11/25/2020 7:36 AM
105	Amateur Radio Emergency Service	11/25/2020 7:15 AM
106	Hangtown Electric, Inc.	11/25/2020 6:55 AM
107	Tahoe Mountain Sports	11/25/2020 6:43 AM
108	HGNR- Distributor of Dumonde Tech	11/25/2020 6:42 AM
109	LRT Graphics	11/17/2020 9:10 PM
110	Rooptown Bicycles	11/3/2020 7:17 PM
111	Sierra SBDC	11/2/2020 11:49 AM
112	Shards & splinterz	10/29/2020 8:15 PM
113	Feather House retreat	10/29/2020 6:29 PM
114	Clear Creek Junction	10/28/2020 11:28 PM
115	Berkshire Hathaway Home Services Lake Almanor	10/22/2020 3:59 PM
116	pharmacy	10/21/2020 1:47 PM
117	Westwood Fire Chief	10/20/2020 11:26 AM
118	Plumas Unified School Dist.	10/19/2020 3:11 PM
119	Maid For Lake Almanor	10/9/2020 2:04 PM
120	Seneca Healthcare District	10/2/2020 2:25 PM
121	Plumas County Behavioral Health	9/30/2020 9:32 AM
122	Feather River College	9/28/2020 1:38 PM
123	Indian Valley Recreation & Parks District	9/25/2020 3:28 AM
124	Carriage House Inn	9/24/2020 10:26 AM
125	Basalite Concrete Products	9/24/2020 7:18 AM
126	Outerlands Design	9/23/2020 5:27 PM
127	FRLT	9/22/2020 4:01 PM
128	Santa Rosa Physical Therapy	9/22/2020 12:14 PM
129	N/a	9/22/2020 10:57 AM
130	Solas Advisors LLC	9/22/2020 10:12 AM

We are planning new trails to Lost Sierra towns and your input is needed!

131	N/a	9/22/2020 9:41 AM
132	Dudek	9/22/2020 9:09 AM
133	Plumas County District Attorneys Office	9/22/2020 9:08 AM
134	None	9/22/2020 9:05 AM
135	Nakoma	9/22/2020 8:37 AM
136	Worldwide Cyclery	9/22/2020 8:35 AM
137	Mountain Bounty Farm	9/22/2020 8:00 AM
138	Gobundance - 1Life Fully Lived	9/22/2020 7:26 AM
139	Tibidabo Photography	9/22/2020 7:25 AM
140	Clear Creek Junction Resort	9/18/2020 9:06 PM
141	Indian Valley Recreation & Parks Distri	8/31/2020 10:40 AM
#	ADDRESS	DATE
	There are no responses.	
#	ADDRESS 2	DATE
	There are no responses.	
#	CITY/TOWN	DATE
	There are no responses.	
#	STATE/PROVINCE	DATE
	There are no responses.	
#	ZIP/POSTAL CODE	DATE
	There are no responses.	
#	COUNTRY	DATE
	There are no responses.	
#	EMAIL ADDRESS	DATE
1	broadforkandfriends@gmail.com	4/16/2021 10:43 AM
2	bibfw@att.net	4/16/2021 10:07 AM
3	michelle.fulton@sbcglobal.net	4/16/2021 10:00 AM
4	quincymccourt@me.com	4/4/2021 11:57 AM
5	chuckwhiteaz@gmail.com	4/3/2021 9:54 AM
6	dewitthenderson@yahoo.com	4/3/2021 8:04 AM
7	lydiaintrovert@frontier.com	4/1/2021 5:52 PM
8	lucylovesgranite@gmail.com	4/1/2021 8:24 AM
9	rthoni@frc.edu	4/1/2021 8:11 AM
10	pjhochrein@gmail.com	4/1/2021 7:07 AM
11	theladypoh@gmail.com	4/1/2021 6:30 AM
12	rwade@pcoe.k12.ca.us	4/1/2021 12:58 AM
13	stahlmanarlen@gmail.com	3/31/2021 9:16 PM
14	hlewis51149@gmail.com	3/31/2021 9:08 PM
15	Pipertracy@gmail.com	3/31/2021 8:57 PM

We are planning new trails to Lost Sierra towns and your input is needed!

16	alveyyy@gmail.com	3/31/2021 4:11 PM
17	cjohnson510@yahoo.com	3/31/2021 3:22 PM
18	stirling305@gmail.com	3/30/2021 9:26 PM
19	wolfie@digitalpath.net	3/30/2021 11:48 AM
20	thenunninks@yahoo.com	3/29/2021 8:49 AM
21	Karen.mahr57@gmail.com	3/29/2021 8:43 AM
22	gianmarco.negrisoni@gmail.com	3/29/2021 8:25 AM
23	rgfortman@gmail.com	3/29/2021 8:16 AM
24	rgcsierra@att.net	3/25/2021 6:16 PM
25	feinbergjeremy@yahoo.com	3/24/2021 5:21 PM
26	brianbales.ca@gmail.com	3/22/2021 8:27 AM
27	dk@swankymode.com	3/21/2021 11:23 AM
28	cliffmyster@gmail.com	3/20/2021 10:02 AM
29	bobkurtz53@gmail.com	3/18/2021 11:45 PM
30	kirkhauer@gmail.com	3/18/2021 4:49 PM
31	thebikevalet@gmail.com	3/18/2021 12:27 PM
32	lisita64@gmail.com	3/17/2021 8:02 PM
33	sacksyboy@yahoo.com	3/17/2021 4:59 PM
34	jhmckee021849@yahoo.com	3/17/2021 8:42 AM
35	ncwaldo@hotmail.com	3/17/2021 7:09 AM
36	pensotti@yahoo.com	3/16/2021 11:01 AM
37	thomasmaioli@co.nevada.ca.us	3/16/2021 9:10 AM
38	Philwclements@gmail.com	3/15/2021 7:01 PM
39	hotvw67@hotmail.com	3/15/2021 5:20 PM
40	clearcreekjunctionresort@charter.net	3/15/2021 4:23 PM
41	mtbikernv@gmail.com	3/13/2021 6:57 AM
42	shawn@evoins.com	3/12/2021 8:27 AM
43	bcoonce85@gmail.com	3/11/2021 12:32 PM
44	steph.accounts@gmail.com	3/11/2021 8:44 AM
45	catkinson@sierratrails.org	3/10/2021 1:34 PM
46	dmcromig@gmail.com	3/10/2021 1:09 PM
47	julia.kinst@icloud.com	3/10/2021 12:45 PM
48	michaelfogli@yahoo.com	3/10/2021 11:55 AM
49	sonya@vistsierracounty.com	3/10/2021 11:31 AM
50	monique2bt1@yahoo.com	3/10/2021 11:15 AM
51	dirtfloorstudio@gmail.com	3/10/2021 9:22 AM
52	duckface99@gmail.com	3/9/2021 9:31 PM
53	fortunecookie82@netzero.net	3/9/2021 6:03 PM

We are planning new trails to Lost Sierra towns and your input is needed!

54	gia@plumascorporation.org	3/9/2021 2:50 PM
55	millerrob035@gmail.com	3/8/2021 5:28 PM
56	trinitypeppercompany@gmail.com	3/6/2021 4:18 PM
57	maderby@gmail.com	3/5/2021 9:09 AM
58	ingrid@myrtleandmarjoram.com	3/2/2021 10:30 AM
59	jackiehsilverman@gmail.com	3/1/2021 10:40 PM
60	miketrobinson007@gmail.com	3/1/2021 10:19 PM
61	j.m.pangburn@gmail.com	3/1/2021 9:06 PM
62	holly@californiaopenlands.org	3/1/2021 8:12 PM
63	jakletgo@gmail.com	3/1/2021 9:31 AM
64	iredbiker@gmail.com	2/28/2021 12:18 PM
65	Mikeblide@gmail.com	2/27/2021 5:06 PM
66	billgaylord99@hotmail.com	2/26/2021 7:56 PM
67	cammona95@live.com	2/26/2021 6:23 PM
68	jmoore@cityofsusanville.org	2/26/2021 1:56 PM
69	jarredondo@cityofsusanville.org	2/26/2021 12:09 PM
70	steven.clipperton@gmail.com	2/26/2021 8:38 AM
71	jbowen.maps@gmail.com	2/25/2021 8:26 AM
72	mendezleroy6@gmail.com	2/25/2021 6:05 AM
73	michaeljackgregory@gmail.com	2/24/2021 6:39 PM
74	kevin.white.pnw@gmail.com	2/24/2021 5:42 PM
75	ashleyperson@gmail.com	2/24/2021 4:08 PM
76	jamiehayes74@gmail.com	2/24/2021 1:15 PM
77	acharris1@gmail.com	2/24/2021 9:58 AM
78	Caseylikesbikes@gmail.com	2/24/2021 8:36 AM
79	wittsec@yahoo.com	2/24/2021 7:37 AM
80	kristianhock@gmail.com	2/24/2021 6:28 AM
81	Kcespon@hotmail.com	2/23/2021 10:09 PM
82	finckkyle@yahoo.com	2/23/2021 9:00 PM
83	joshvaleo@gmail.com	2/23/2021 4:46 PM
84	rstrakovsky@gmail.com	2/23/2021 2:23 PM
85	thomas.j.francke@gmail.com	2/23/2021 11:36 AM
86	dmarsh15@gmail.com	2/23/2021 10:41 AM
87	tedcabral@gmail.com	2/23/2021 10:05 AM
88	KauffmanB1@sfusd.edu	2/23/2021 9:23 AM
89	glongo87@gmail.com	2/23/2021 8:56 AM
90	kaleistasty@gmail.com	2/22/2021 8:11 PM
91	minimillz@yahoo.com	2/22/2021 6:26 PM

We are planning new trails to Lost Sierra towns and your input is needed!

92	POWELL56D@GMAIL.COM	2/22/2021 6:22 PM
93	alexpiasecki0@gmail.com	2/22/2021 2:52 PM
94	MTBLUVR@SBCGLOBAL.NET	2/19/2021 10:32 PM
95	camilleswezy@gmail.com	2/19/2021 12:17 PM
96	mollycasey@gmail.com	2/18/2021 11:38 PM
97	peter@pjcarhitects.com	2/17/2021 11:31 PM
98	ky@nevada.unr.edu	2/17/2021 6:40 AM
99	lassen1916@sbcglobal.net	2/15/2021 10:47 AM
100	Susanjkperkins@yahoo.com	2/14/2021 12:45 PM
101	troutford@gmail.com	2/13/2021 2:34 PM
102	captainkc15@yahoo.com	2/12/2021 10:35 AM
103	klkraul@gmail.com	2/11/2021 4:12 PM
104	hawker9999@gmail.com	2/11/2021 1:34 PM
105	JKEPPLEMD@PDH.ORG	2/11/2021 1:04 PM
106	batroedson@gmail.com	2/9/2021 7:03 PM
107	msmezman@yahoo.com	2/9/2021 11:53 AM
108	mhogan@ierstahoe.com	2/9/2021 9:21 AM
109	rachel.dobronyi@gmail.com	2/8/2021 4:02 PM
110	michael.demello12@gmail.com	2/6/2021 12:52 AM
111	chelseynorton1989@gmail.com	2/5/2021 5:03 PM
112	ackergeorgia@deanza.edu	2/5/2021 8:10 AM
113	starfire595@hotmail.com	2/4/2021 9:51 PM
114	emjbq10@gmail.com	2/4/2021 9:12 PM
115	robyfamily@frontiernet.net	2/4/2021 4:37 PM
116	jpcboulder@gmail.com	2/3/2021 7:39 PM
117	ironmikeryan@yahoo.com	2/3/2021 11:53 AM
118	morgan.trieger@gmail.com	2/3/2021 8:55 AM
119	philfell1@gmail.com	2/2/2021 2:03 PM
120	dschmidt08@comcast.net	2/2/2021 1:00 PM
121	lauraflud@gmail.com	2/2/2021 6:55 AM
122	ready.dale@gmail.com	2/1/2021 6:07 PM
123	pjhochrein@gmail.com	2/1/2021 1:33 PM
124	batesworth@gmail.com	2/1/2021 8:40 AM
125	sweetsforyou@sbcglobal.net	2/1/2021 7:28 AM
126	meggraham23@gmail.com	1/31/2021 9:05 PM
127	kathrynsf@icloud.com	1/31/2021 1:20 PM
128	daynelewis7@gmail.com	1/31/2021 12:21 PM
129	danamite@gmx.com	1/31/2021 9:41 AM

We are planning new trails to Lost Sierra towns and your input is needed!

130	cathousemadame@yahoo.com	1/30/2021 9:57 PM
131	supergeekjake@gmail.com	1/30/2021 9:47 AM
132	handsinfire@rtci.net	1/30/2021 12:00 AM
133	tobeoutdoors@gmail.com	1/29/2021 9:36 PM
134	hueckel@sbcglobal.net	1/29/2021 8:42 PM
135	brshewey@hotmail.com	1/29/2021 8:33 PM
136	mvk@aol.com	1/29/2021 6:29 PM
137	davidj@reddirtroad.org	1/29/2021 6:10 PM
138	lianamcgill@sbcglobal.net	1/29/2021 5:42 PM
139	grizzlystore@sbcglobal.net	1/29/2021 2:34 PM
140	patrickcperry@gmail.com	1/29/2021 2:08 PM
141	magee.judi@gmail.com	1/29/2021 2:05 PM
142	thesiegeld@gmail.com	1/29/2021 2:02 PM
143	runrobynrun@att.net	1/29/2021 12:02 PM
144	brandee.ambrosia@exprealty.com	1/29/2021 11:18 AM
145	sandynevada@yahoo.com	1/29/2021 10:01 AM
146	2barbie.d@gmail.com	1/29/2021 8:54 AM
147	conniclaire@aol.com	1/28/2021 1:35 PM
148	dr_tony_lee@yahoo.com	1/28/2021 12:53 PM
149	ttdeg@frontier.com	1/28/2021 6:08 AM
150	nfidler05@yahoo.com	1/27/2021 7:33 PM
151	rebecca.dewhirst99@gmail.com	1/27/2021 2:20 PM
152	quincyfeatherbedinn@gmail.com	1/25/2021 7:54 PM
153	BrandonPPhillips@gmail.com	1/25/2021 4:21 PM
154	mgannon@sonic.net	1/25/2021 1:16 PM
155	dtomczak750@gmail.com	1/25/2021 12:43 PM
156	valle4@sbcglobal.net	1/25/2021 12:22 PM
157	bcompetello@gmail.com	1/25/2021 10:31 AM
158	thias1020@yahoo.com	1/25/2021 9:16 AM
159	zwcogle@gmail.com	1/25/2021 7:23 AM
160	matt.edgington@patagonia.com	1/25/2021 7:04 AM
161	fergusontc@comcast.net	1/24/2021 12:34 PM
162	rudeego@aol.com	1/22/2021 9:07 PM
163	jimjr@fulling.org	1/22/2021 4:02 PM
164	darren.woodworth@gmail.com	1/21/2021 7:11 PM
165	rbairs@sbcglobal.net	1/21/2021 7:50 AM
166	mattmattison707@yahoo.com	1/21/2021 6:54 AM
167	gail.vento@gmail.com	1/20/2021 6:45 AM

We are planning new trails to Lost Sierra towns and your input is needed!

168	dave@weberhomeservices.com	1/19/2021 9:06 PM
169	mxcerney@gmail.com	1/19/2021 12:43 PM
170	jamieftdr@gmail.com	1/19/2021 8:29 AM
171	Michael@FoothillPestControl.net	1/18/2021 10:56 PM
172	taudestevens@gmail.com	1/18/2021 8:50 PM
173	skicamguy@mac.com	1/18/2021 7:55 PM
174	robbiehuntoon@gmail.com	1/18/2021 7:45 PM
175	ryanschopen@yahoo.com	1/18/2021 7:12 PM
176	dubansky@gmail.com	1/18/2021 6:45 PM
177	philfell1@gmail.com	1/18/2021 1:19 PM
178	scowan@hecogear.com	1/18/2021 10:52 AM
179	Rick@terravistasoftware.com	1/18/2021 10:35 AM
180	nanetterondeau@ttusd.org	1/18/2021 8:59 AM
181	adambatchelder@gmail.com	1/18/2021 8:27 AM
182	gwmaier.111@gmail.com	1/18/2021 8:22 AM
183	trucketrails@gmail.com	1/18/2021 8:05 AM
184	ken@kenpawlak.com	1/17/2021 8:00 PM
185	dhall@ciscoair.com	1/17/2021 4:52 PM
186	k8marlo@yahoo.com	1/17/2021 1:45 PM
187	npuckett@charter.net	1/17/2021 10:30 AM
188	jfawcett44@gmail.com	1/16/2021 7:51 PM
189	rw254q@gmail.com	1/16/2021 6:32 PM
190	jadams900q@gmail.com	1/16/2021 3:58 PM
191	patrick.koltz@gmail.com	1/16/2021 1:59 PM
192	caseysnowfoto@yahoo.com	1/16/2021 1:03 PM
193	zotterj@gmail.com	1/16/2021 10:07 AM
194	Timo992001@yahoo.com	1/16/2021 9:30 AM
195	scheerfamily@yahoo.com	1/15/2021 3:06 PM
196	mxeggen@yahoo.com	1/15/2021 12:51 PM
197	fbenz@pacbell.net	1/15/2021 10:24 AM
198	benjaminjfish@yahoo.com	1/14/2021 9:01 PM
199	marestetson@gmail.com	1/14/2021 7:33 PM
200	loren454@yahoo.com	1/14/2021 8:59 AM
201	mattsoudan25@yahoo.com	1/13/2021 8:27 PM
202	JDPellizzer@ymail.com	1/13/2021 5:16 PM
203	gomikeo@gmil.com	1/13/2021 12:39 PM
204	Mike@MikeSMarcum.com	1/13/2021 11:42 AM
205	shawn6589@gmail.com	1/13/2021 9:49 AM

We are planning new trails to Lost Sierra towns and your input is needed!

206	daeppley2@gmail.com	1/13/2021 8:35 AM
207	wmarshall230@gmail.com	1/13/2021 7:16 AM
208	fhavlik@comcast.net	1/13/2021 7:00 AM
209	matthewiangill@hotmail.com	1/13/2021 6:22 AM
210	wwpaddle@sbcglobal.net	1/13/2021 5:36 AM
211	waydejames@att.net	1/12/2021 11:10 PM
212	chrissgage@gmail.com	1/12/2021 10:09 PM
213	mikesmith1340@yahoo.com	1/12/2021 9:47 PM
214	jessiesadler.js@gmail.com	1/12/2021 9:33 PM
215	mike_ryan702@hotmail.com	1/12/2021 9:23 PM
216	mgurtler@blm.gov	1/12/2021 9:17 PM
217	davidhermanjr@gmail.com	1/12/2021 9:17 PM
218	jplooch@msn.com	1/12/2021 8:55 PM
219	dillongreenacre13@gmail.com	1/12/2021 8:53 PM
220	cjordan1093@yahoo.com	1/12/2021 8:50 PM
221	jambbru@gmail.com	1/12/2021 8:38 PM
222	jwshepard@sbcglobal.net	1/12/2021 8:28 PM
223	mj_harding@live.com	1/12/2021 8:18 PM
224	cory.maier@gmail.com	1/12/2021 8:14 PM
225	adamcarp1@yahoo.com	1/12/2021 8:10 PM
226	mattdiamond@comcast.net	1/12/2021 8:02 PM
227	justajumpin@hotmail.com	1/12/2021 7:50 PM
228	clayjcarroll@yahoo.com	1/12/2021 7:22 PM
229	pattiwack24@att.net	1/12/2021 7:02 PM
230	carlene.henneman@gmail.com	1/12/2021 7:00 PM
231	chrisswen@gmail.com	1/12/2021 6:58 PM
232	rastrohl@gmail.com	1/12/2021 6:54 PM
233	macigracefenton@gmail.com	1/12/2021 6:22 PM
234	alicia.blkpoint@gmail.com	1/12/2021 6:22 PM
235	2turbocobra@gmail.com	1/12/2021 6:09 PM
236	kf4fire@yahoo.com	1/12/2021 5:47 PM
237	smkonig@sbcglobal.net	1/12/2021 5:37 PM
238	grapelover2005@yahoo.com	1/12/2021 4:18 PM
239	jduneman@gmail.com	1/12/2021 4:07 PM
240	jminn8086@gmail.com	1/12/2021 2:18 PM
241	jbarnhart1@frontiernet.net	1/12/2021 1:45 PM
242	terryhobart@gmail.com	1/12/2021 1:29 PM
243	robert.sawhill@att.net	1/12/2021 12:45 PM

We are planning new trails to Lost Sierra towns and your input is needed!

244	cbsbikes@mac.com	1/10/2021 2:55 PM
245	patt@scaledup.com	1/10/2021 12:45 PM
246	cowgirlkim5190@gmail.com	1/9/2021 2:22 PM
247	Info@ParadiseBikes.com	1/7/2021 8:22 PM
248	Toreyfeldhaus@yahoo.com	1/7/2021 7:59 PM
249	dwan16@hotmail.com	12/28/2020 12:27 PM
250	marena.brinkhurst@gmail.com	12/27/2020 3:39 PM
251	hmeals@nccn.net	12/25/2020 10:42 AM
252	darrellwhannan@att.net	12/25/2020 5:59 AM
253	newrpkp@juno.com	12/24/2020 3:07 PM
254	abbey.alkon@gmail.com	12/24/2020 1:38 PM
255	peitsah@gmail.com	12/24/2020 12:42 PM
256	purnell.ron@gmail.com	12/23/2020 12:14 PM
257	susandhpeace@gmail.com	12/23/2020 7:46 AM
258	mdstags@cbs.com	12/21/2020 12:54 PM
259	irenewojek@yahoo.com	12/21/2020 8:16 AM
260	shannon@downievillecarriagehouse.com	12/15/2020 10:27 PM
261	occam@jps.net	12/15/2020 6:04 PM
262	oldsierracityschoolhouse@gmail.com	12/15/2020 5:32 PM
263	teresa.taylor@downievilleriverinn.com	12/15/2020 3:22 PM
264	yubafisherman@comcast.net	12/14/2020 7:48 AM
265	will@centralcoastbassfishing.com	12/11/2020 11:54 AM
266	alangone@comcast.net	12/10/2020 9:56 PM
267	jandpeggers@gmail.com	12/2/2020 9:13 AM
268	weible@charter.net	12/1/2020 8:48 PM
269	carl.butz@gmail.com	12/1/2020 8:47 AM
270	anna6adamczak@gmail.com	12/1/2020 8:36 AM
271	jeff_brown@keysight.com	12/1/2020 7:11 AM
272	charlesnolie@yahoo.com	11/30/2020 2:47 PM
273	kabenj01@icloud.com	11/30/2020 2:43 PM
274	bemacgregor@earthlink.net	11/30/2020 1:45 PM
275	rcsettle@mire@gmail.com	11/30/2020 12:07 PM
276	A29Adriver@gmail.com	11/30/2020 11:19 AM
277	sean.canny@gmail.com	11/30/2020 9:46 AM
278	chicodevo@yahoo.com	11/30/2020 8:52 AM
279	me@mattenable.com	11/29/2020 3:40 PM
280	todd@bigblueadventure.com	11/29/2020 10:48 AM
281	emily@backcountrybabes.com	11/28/2020 8:31 PM

We are planning new trails to Lost Sierra towns and your input is needed!

282	smcgraw1913@gmail.com	11/28/2020 3:00 PM
283	colombiagarzon@hotmail.com	11/28/2020 1:54 AM
284	caglanz@comcast.net	11/27/2020 9:06 PM
285	packardowen@gmail.com	11/27/2020 8:54 PM
286	jennarae82@gmail.com	11/27/2020 8:36 PM
287	jkwade1@gmail.com	11/27/2020 7:57 PM
288	tom_larson222@yahoo.com	11/27/2020 12:22 PM
289	bjohnsonmc@gmail.com	11/27/2020 9:12 AM
290	gregstone700@hotmail.com	11/27/2020 8:56 AM
291	aroshi3@hotmail.com	11/27/2020 8:17 AM
292	bawjen@gmail.com	11/26/2020 3:33 PM
293	macarthyje@gmail.com	11/26/2020 2:28 PM
294	captainkc15@yahoo.com	11/26/2020 12:53 PM
295	kenandwoo@hotmail.com	11/26/2020 11:38 AM
296	annfitzsimmons@earthlink.net	11/26/2020 8:13 AM
297	adam@grizzlylodge.com	11/26/2020 7:59 AM
298	m.kurthaskins@yahoo.com	11/26/2020 7:07 AM
299	MATTHEWHUNTINGTON@GMAIL.COM	11/26/2020 5:48 AM
300	davespargo@yahoo.com	11/26/2020 5:44 AM
301	christian@RubiconEP.com	11/26/2020 1:29 AM
302	davidwise21@gmail.com	11/25/2020 5:12 PM
303	ryan@dirtygypsyadventures.com	11/25/2020 4:23 PM
304	davidw7638@gmail.com	11/25/2020 2:55 PM
305	hatala3@msn.com	11/25/2020 12:30 PM
306	brendanhaw@hotmail.com	11/25/2020 11:04 AM
307	williamdoylecapitman@gmail.com	11/25/2020 10:44 AM
308	vanfrosty@gmail.com	11/25/2020 10:21 AM
309	danmartyann@icloud.com	11/25/2020 9:59 AM
310	ecllsox@hotmail.com	11/25/2020 9:55 AM
311	yhauswald@guenergy.com	11/25/2020 9:43 AM
312	robinmeacher@gmail.com	11/25/2020 9:36 AM
313	GRANITEOAK@GMAIL.COM	11/25/2020 9:34 AM
314	Adamclimbs@gmail.com	11/25/2020 9:33 AM
315	eric_storne@yahoo.com	11/25/2020 9:27 AM
316	smcelmo@gmail.com	11/25/2020 9:24 AM
317	donnadolinar@yahoo.com	11/25/2020 9:23 AM
318	mfitzsimmons@earthlink.net	11/25/2020 9:20 AM
319	cmuljadi72@yahoo.com	11/25/2020 9:17 AM

We are planning new trails to Lost Sierra towns and your input is needed!

320	jdbdsb123@aol.com	11/25/2020 9:13 AM
321	coral.rose79@gmail.com	11/25/2020 9:13 AM
322	andyperkinsreno@gmail.com	11/25/2020 9:05 AM
323	airodom@hotmail.com	11/25/2020 9:02 AM
324	sldiaz09@gmail.com	11/25/2020 9:01 AM
325	acperry1315@yahoo.com	11/25/2020 9:01 AM
326	weaver@mobolaw.com	11/25/2020 8:56 AM
327	chris@jandmglass.com	11/25/2020 8:54 AM
328	dr.alexfisher@gmail.com	11/25/2020 8:50 AM
329	airsoftesneeto@yahoo.com	11/25/2020 8:37 AM
330	rodboy55@gmail.com	11/25/2020 8:33 AM
331	jordan.graham@velofix.com	11/25/2020 8:29 AM
332	nick.collin@yahoocom	11/25/2020 8:26 AM
333	tyson@hubbardgodfrey.com	11/25/2020 8:23 AM
334	cpshea11@gmail.com	11/25/2020 8:22 AM
335	kenhuskey@sbcglobal.net	11/25/2020 8:18 AM
336	swebb95@yahoo.com	11/25/2020 8:17 AM
337	laurie_burns@wildblue.net	11/25/2020 8:16 AM
338	ridejmtz@yahoo.com	11/25/2020 8:14 AM
339	tahoedirtbikes@hotmail.com	11/25/2020 7:58 AM
340	matthew.rey@gmail.com	11/25/2020 7:58 AM
341	annikapeacock@outlook.com	11/25/2020 7:54 AM
342	chris@tahoereport.com	11/25/2020 7:36 AM
343	jeslin20@gmail.com	11/25/2020 7:26 AM
344	joelpeelen75@gmail.com	11/25/2020 7:20 AM
345	dltrotter@sbcglobal.net	11/25/2020 7:15 AM
346	beninsd@aol.com	11/25/2020 7:15 AM
347	marie_hood@hotmail.com	11/25/2020 6:58 AM
348	taylor.k.f@gmail.com	11/25/2020 6:57 AM
349	scottleland@gmail.com	11/25/2020 6:56 AM
350	dvalentineos@gmail.com	11/25/2020 6:56 AM
351	jsmith@hangtownelectric.com	11/25/2020 6:55 AM
352	dezcofab1@gmail.com	11/25/2020 6:51 AM
353	dave@tahoemountainsports.com	11/25/2020 6:43 AM
354	cheviknevil@yahoo.com	11/25/2020 6:42 AM
355	raches12@gmail.com	11/25/2020 6:41 AM
356	joe.inch@gmail.com	11/25/2020 6:40 AM
357	chawkins07@gmail.com	11/19/2020 5:41 PM

We are planning new trails to Lost Sierra towns and your input is needed!

358	dennis@lrtgraphics.com	11/17/2020 9:10 PM
359	schlesdavid@gmail.com	11/5/2020 9:04 PM
360	Chawkins07@gmail.com	11/4/2020 8:08 PM
361	maytum2016@gmail.com	11/3/2020 7:24 PM
362	accounts@rooptownbicycles.com	11/3/2020 7:17 PM
363	rytymcdowell@gmail.com	11/2/2020 1:34 PM
364	clint.koble@gmail.com	11/2/2020 11:49 AM
365	angela.clark79@yahoo.com	11/1/2020 12:38 PM
366	debceglia@gmail.com	10/31/2020 8:42 AM
367	joyner31@comcast.net	10/29/2020 8:29 PM
368	debbiejennings0117@gmail.com	10/29/2020 8:15 PM
369	featherhouseretreat@gmail.com	10/29/2020 6:29 PM
370	clearcreekjunctionresort@charter.net	10/28/2020 11:28 PM
371	burton05@pacbell.net	10/26/2020 8:33 AM
372	joyce@almanorrealtor.com	10/22/2020 3:59 PM
373	kestporter@gmail.com	10/22/2020 10:58 AM
374	medici@frontiernet.net	10/22/2020 9:36 AM
375	villagedrugco@gmail.com	10/21/2020 1:47 PM
376	pork_chop@citlink.net	10/20/2020 7:31 PM
377	fire@westwoodcsd.org	10/20/2020 11:26 AM
378	melindaduerksen@gmail.com	10/20/2020 11:03 AM
379	scottycomptonusaj@gmail.com	10/20/2020 10:52 AM
380	janetplanet93010@gmail.com	10/19/2020 9:53 PM
381	kbainbridge@pcoe.k12.ca.us	10/19/2020 3:11 PM
382	camillethrash@gmail.com	10/19/2020 2:53 PM
383	jim.westcott@sbcglobal.net	10/17/2020 1:32 PM
384	jgibbs@westwoodusd.org	10/16/2020 8:37 AM
385	desilu2016@hotmail.com	10/9/2020 2:04 PM
386	robert.renfer@gmail.com	10/9/2020 11:00 AM
387	jlvnielsen1@gmail.com	10/2/2020 2:25 PM
388	conniclaire@aol.com	10/2/2020 10:20 AM
389	tstorey09@gmail.com	9/30/2020 9:32 AM
390	jj185013@gmail.com	9/30/2020 9:24 AM
391	jolivera@frc.edu	9/28/2020 1:38 PM
392	dcslush@gmail.com	9/28/2020 7:50 AM
393	petertspencer1986@gmail.com	9/27/2020 9:28 AM
394	9377ftmjz@gmail.com	9/27/2020 7:16 AM
395	nick.collin@yahoo.com	9/25/2020 5:16 AM

We are planning new trails to Lost Sierra towns and your input is needed!

396	info.ivrpd@gmail.com	9/25/2020 3:28 AM
397	jenergy.chilton@gmail.com	9/24/2020 5:50 PM
398	Sonya@downievillecarriagehouse.com	9/24/2020 10:26 AM
399	joe.knapp@basalite.com	9/24/2020 7:18 AM
400	dbmgrlgolf@gmail.com	9/23/2020 8:34 PM
401	brad@outerlandsdesign.com	9/23/2020 5:27 PM
402	bjohnsonmc@gmail.com	9/23/2020 5:24 PM
403	c14tyler.finley@gmail.com	9/22/2020 9:05 PM
404	klmalpus@att.net	9/22/2020 8:30 PM
405	gmiller@frlt.org	9/22/2020 4:01 PM
406	bryant.joseph.d@gmail.com	9/22/2020 3:01 PM
407	dsmxsteve@gmail.com	9/22/2020 2:29 PM
408	mtbr63dad@gmail.com	9/22/2020 1:38 PM
409	aaronkaspar@gmail.com	9/22/2020 1:37 PM
410	Agandygrayson@gmail.com	9/22/2020 12:42 PM
411	dave@santarosapt.com	9/22/2020 12:14 PM
412	jgmartini@yahoo.com	9/22/2020 12:05 PM
413	harris78@aol.com	9/22/2020 10:57 AM
414	sstewart8@gmail.com	9/22/2020 10:40 AM
415	schwazoo@hotmail.com	9/22/2020 10:31 AM
416	philmartin@solas-advisors.com	9/22/2020 10:12 AM
417	swebb95@yahoo.com	9/22/2020 10:09 AM
418	jonathan_e_matthews@yahoo.com	9/22/2020 9:41 AM
419	valle4@sbcglobal.net	9/22/2020 9:26 AM
420	nkilday79@hotmail.com	9/22/2020 9:16 AM
421	ernie@gibsonuttletlaw.com	9/22/2020 9:16 AM
422	mlang@Dudek.com	9/22/2020 9:09 AM
423	samantharick@hotmail.com	9/22/2020 9:08 AM
424	moniqueabt1@yahoo.com	9/22/2020 9:05 AM
425	jrubinjr@gmail.com	9/22/2020 8:58 AM
426	chrissgage@gmail.com	9/22/2020 8:42 AM
427	markc.edwards@yahoo.com	9/22/2020 8:38 AM
428	jenniferlacy33@gmail.com	9/22/2020 8:37 AM
429	domabbott@gmail.com	9/22/2020 8:35 AM
430	charlestelesco@gmail.com	9/22/2020 8:24 AM
431	think4real@aol.com	9/22/2020 8:22 AM
432	ojedapatrck@gmail.com	9/22/2020 8:22 AM
433	zaayert@gmail.com	9/22/2020 8:18 AM

We are planning new trails to Lost Sierra towns and your input is needed!

434	capincetich@yahoo.com	9/22/2020 8:11 AM
435	richmaile@gmail.com	9/22/2020 8:02 AM
436	jtecklin@gmail.com	9/22/2020 8:00 AM
437	Ceci@gotsky.com	9/22/2020 7:58 AM
438	vsouvannavong@gmail.com	9/22/2020 7:43 AM
439	tim@timrhode.com	9/22/2020 7:26 AM
440	bstender@sonic.net	9/22/2020 7:25 AM
441	dan@drdanweiner.com	9/22/2020 7:14 AM
442	ghemmick01@yahoo.com	9/22/2020 7:13 AM
443	fhavlik@comcast.net	9/22/2020 6:54 AM
444	clearcreekjunctionresort@charter.net	9/18/2020 9:06 PM
445	davesandbrook@gmail.com	9/18/2020 5:35 PM
446	casey.weinman@gmail.com	9/15/2020 1:57 PM
447	info.ivrpd@gmail.com	8/31/2020 10:40 AM
#	PHONE NUMBER	DATE
1	5302833088	4/16/2021 10:24 AM
2	5306160442	4/16/2021 10:07 AM
3	5302831632	4/16/2021 10:00 AM
4	9162134234	4/4/2021 11:57 AM
5	5303944748	4/3/2021 9:54 AM
6	5309279144	4/3/2021 8:04 AM
7	5302846192	4/1/2021 5:52 PM
8	5109155328	4/1/2021 8:11 AM
9	5302602755	4/1/2021 7:07 AM
10	5309279917	4/1/2021 6:30 AM
11	5309195538	4/1/2021 12:58 AM
12	5306806212	3/31/2021 9:16 PM
13	5307188471	3/31/2021 9:08 PM
14	4157170738	3/31/2021 8:57 PM
15	5309134417	3/31/2021 4:11 PM
16	7757647380	3/31/2021 3:22 PM
17	5303947861	3/30/2021 9:26 PM
18	530-283-3638	3/30/2021 11:48 AM
19	4083359293	3/29/2021 8:40 AM
20	925-437-6680	3/29/2021 8:37 AM
21	5309934749	3/25/2021 6:16 PM
22	8057058947	3/24/2021 5:21 PM
23	5302517241	3/22/2021 8:27 AM

We are planning new trails to Lost Sierra towns and your input is needed!

24	5032675533	3/21/2021 11:23 AM
25	5306800798	3/18/2021 11:45 PM
26	15305181789	3/18/2021 12:27 PM
27	5306805282	3/17/2021 8:02 PM
28	415-894-9294	3/17/2021 4:59 PM
29	5302533100	3/17/2021 8:42 AM
30	530-277-5397	3/17/2021 7:09 AM
31	7074078711	3/16/2021 9:10 AM
32	8313310285	3/15/2021 7:01 PM
33	7078676600	3/15/2021 5:20 PM
34	530-604-2122	3/15/2021 4:23 PM
35	4157177552	3/15/2021 12:16 PM
36	7758303419	3/13/2021 6:57 AM
37	5305708948	3/12/2021 8:27 AM
38	2096483424	3/11/2021 12:32 PM
39	213-248-9633	3/11/2021 8:44 AM
40	6506785611	3/10/2021 1:34 PM
41	5308857902	3/10/2021 11:15 AM
42	775.232.1197	3/10/2021 9:22 AM
43	5302833739	3/9/2021 2:50 PM
44	760-709-1259	3/8/2021 5:28 PM
45	5309277747	3/6/2021 4:18 PM
46	775-846-8507	3/5/2021 9:09 AM
47	4156085569	3/2/2021 10:30 AM
48	8058955422	3/1/2021 10:40 PM
49	9499292620	3/1/2021 10:19 PM
50	5308727281	3/1/2021 8:12 PM
51	17142065631	3/1/2021 9:31 AM
52	6262164391	2/28/2021 11:09 AM
53	5303205711	2/27/2021 5:06 PM
54	8318759871	2/26/2021 7:56 PM
55	530-260-3568	2/26/2021 6:23 PM
56	5303101130	2/26/2021 1:56 PM
57	916-956-7615	2/26/2021 12:09 PM
58	8057041941	2/26/2021 8:38 AM
59	9207130018	2/25/2021 8:26 AM
60	9515324650	2/25/2021 6:05 AM
61	2067470915	2/24/2021 6:39 PM

We are planning new trails to Lost Sierra towns and your input is needed!

62	7084207229	2/24/2021 5:42 PM
63	8312628118	2/24/2021 4:08 PM
64	9089077120	2/24/2021 1:15 PM
65	5302287609	2/24/2021 9:58 AM
66	775.240.8364	2/24/2021 8:36 AM
67	7024190467	2/24/2021 7:37 AM
68	5302772650	2/24/2021 6:28 AM
69	7754098118	2/23/2021 10:09 PM
70	5306044460	2/23/2021 9:00 PM
71	7148659119	2/23/2021 4:46 PM
72	2159208898	2/23/2021 2:23 PM
73	2036406630	2/23/2021 11:36 AM
74	7169099915	2/23/2021 10:41 AM
75	7077695242	2/23/2021 10:05 AM
76	4153172136	2/23/2021 9:23 AM
77	9255500204	2/23/2021 8:56 AM
78	530-394-0249	2/22/2021 8:11 PM
79	4085683646	2/22/2021 6:22 PM
80	2097516692	2/22/2021 2:52 PM
81	9167650686	2/19/2021 10:32 PM
82	4154248385	2/18/2021 11:38 PM
83	707 337-8640	2/17/2021 11:31 PM
84	7752870302	2/17/2021 6:40 AM
85	9165329705	2/14/2021 12:45 PM
86	4152720964	2/12/2021 10:35 AM
87	5302832455	2/11/2021 4:12 PM
88	530-394-0859	2/11/2021 1:34 PM
89	5303947972	2/11/2021 1:04 PM
90	15309943930	2/9/2021 7:03 PM
91	9099539493	2/9/2021 11:53 AM
92	5303081941	2/9/2021 9:21 AM
93	415-686-4113	2/8/2021 4:02 PM
94	9254284929	2/6/2021 12:52 AM
95	2092563810	2/5/2021 5:03 PM
96	5302823495	2/4/2021 9:51 PM
97	3145995252	2/4/2021 9:12 PM
98	5302846534	2/4/2021 4:37 PM
99	13039091411	2/3/2021 7:39 PM

We are planning new trails to Lost Sierra towns and your input is needed!

100	9174476453	2/3/2021 11:53 AM
101	775-525-3101	2/3/2021 8:55 AM
102	4356406946	2/2/2021 2:03 PM
103	4085685016	2/2/2021 1:00 PM
104	5106819020	2/2/2021 6:55 AM
105	7073220290	2/1/2021 6:07 PM
106	530-260-2755	2/1/2021 1:33 PM
107	530-514-7826	2/1/2021 8:40 AM
108	831-206-0425	2/1/2021 8:01 AM
109	5302602412	2/1/2021 7:48 AM
110	5302834735	2/1/2021 7:28 AM
111	5302055630	1/31/2021 9:05 PM
112	4156329253	1/31/2021 1:20 PM
113	5307188361	1/31/2021 12:21 PM
114	8059033333	1/31/2021 9:41 AM
115	5303947030	1/30/2021 9:57 PM
116	18315668158	1/30/2021 9:47 AM
117	7759693394	1/30/2021 12:00 AM
118	5303184887	1/29/2021 9:36 PM
119	5305195000	1/29/2021 8:42 PM
120	775-544-9164	1/29/2021 6:29 PM
121	7752334522	1/29/2021 5:42 PM
122	5308320270	1/29/2021 2:34 PM
123	9162902177	1/29/2021 2:08 PM
124	9132051868	1/29/2021 2:02 PM
125	9163168971	1/29/2021 12:02 PM
126	9163162151	1/29/2021 11:18 AM
127	53031693	1/29/2021 10:01 AM
128	530 249 0444	1/29/2021 8:54 AM
129	2094778607	1/28/2021 1:35 PM
130	7759011652	1/28/2021 6:08 AM
131	4802806951	1/27/2021 7:33 PM
132	5302492979	1/27/2021 2:20 PM
133	530-283-3000	1/25/2021 7:54 PM
134	205 471 9002	1/25/2021 4:21 PM
135	707-318-7717	1/25/2021 1:16 PM
136	5308320347	1/25/2021 12:22 PM
137	4159993353	1/25/2021 10:31 AM

We are planning new trails to Lost Sierra towns and your input is needed!

138	15302839798	1/25/2021 9:16 AM
139	5303948125	1/25/2021 7:23 AM
140	7732947840	1/25/2021 7:04 AM
141	916-396-8441	1/24/2021 12:34 PM
142	5107735289	1/22/2021 9:07 PM
143	9165175854	1/22/2021 4:02 PM
144	408-425-7845	1/21/2021 7:11 PM
145	9162247878	1/21/2021 7:50 AM
146	7074781504	1/21/2021 6:54 AM
147	7755486244	1/20/2021 7:54 AM
148	7753038395	1/20/2021 6:45 AM
149	5304144408	1/19/2021 9:06 PM
150	5302773540	1/19/2021 8:29 AM
151	530-913-4806	1/18/2021 10:56 PM
152	5305812046	1/18/2021 8:50 PM
153	530-412-0583	1/18/2021 7:45 PM
154	530 412 2225	1/18/2021 7:12 PM
155	5105437053	1/18/2021 6:45 PM
156	4356406946	1/18/2021 1:19 PM
157	9163725411288	1/18/2021 10:52 AM
158	9253249482	1/18/2021 10:35 AM
159	5309934194	1/18/2021 8:59 AM
160	5305636703	1/18/2021 8:27 AM
161	5303620056	1/18/2021 8:05 AM
162	2062511149	1/17/2021 8:00 PM
163	7757228510	1/17/2021 4:52 PM
164	775-530-3492	1/17/2021 1:45 PM
165	5302773540	1/16/2021 7:51 PM
166	5305702954	1/16/2021 6:32 PM
167	6466604047	1/16/2021 1:59 PM
168	9095393363	1/16/2021 1:03 PM
169	7758304895	1/16/2021 10:07 AM
170	5309902713	1/15/2021 3:06 PM
171	5305180712	1/15/2021 12:51 PM
172	4082039330	1/15/2021 10:24 AM
173	5304161786	1/14/2021 9:01 PM
174	5308621193	1/14/2021 7:33 PM
175	7753132911	1/14/2021 8:59 AM

We are planning new trails to Lost Sierra towns and your input is needed!

176	5306930697	1/13/2021 8:27 PM
177	5302749943	1/13/2021 5:16 PM
178	9165216126	1/13/2021 12:39 PM
179	7755606697	1/13/2021 11:42 AM
180	9495000934	1/13/2021 9:49 AM
181	916-718-0578	1/13/2021 8:35 AM
182	9162596604	1/13/2021 7:16 AM
183	5305508440	1/13/2021 7:00 AM
184	5099612784	1/13/2021 6:22 AM
185	5303438681	1/13/2021 5:36 AM
186	9168014058	1/12/2021 11:10 PM
187	4088876612	1/12/2021 10:09 PM
188	7754128985	1/12/2021 9:47 PM
189	7752474522	1/12/2021 9:33 PM
190	9162232486	1/12/2021 9:23 PM
191	6035684495	1/12/2021 9:17 PM
192	4152183358	1/12/2021 9:17 PM
193	7754207140	1/12/2021 8:55 PM
194	5303062344	1/12/2021 8:53 PM
195	7026822726	1/12/2021 8:50 PM
196	7757626289	1/12/2021 8:38 PM
197	9162201346	1/12/2021 8:18 PM
198	5302634984	1/12/2021 8:14 PM
199	9163002069	1/12/2021 8:10 PM
200	7074818970	1/12/2021 8:02 PM
201	5303919294	1/12/2021 7:50 PM
202	5593920757	1/12/2021 7:22 PM
203	916-276-4058	1/12/2021 7:02 PM
204	7604179987	1/12/2021 7:00 PM
205	8057055438	1/12/2021 6:58 PM
206	5302777125	1/12/2021 6:54 PM
207	9165322256	1/12/2021 6:22 PM
208	9164106610	1/12/2021 6:22 PM
209	9167990023	1/12/2021 6:09 PM
210	9164394582	1/12/2021 5:37 PM
211	19255842840	1/12/2021 4:18 PM
212	3476934395	1/12/2021 4:07 PM
213	5302692521	1/12/2021 2:18 PM

We are planning new trails to Lost Sierra towns and your input is needed!

214	19168254060	1/12/2021 1:45 PM
215	5305596830	1/12/2021 1:29 PM
216	5303052843	1/12/2021 12:45 PM
217	408-242-6259	1/10/2021 2:55 PM
218	650-280-7467	1/10/2021 12:45 PM
219	530-249-4858	1/9/2021 2:22 PM
220	5308773992	1/7/2021 8:22 PM
221	5305186521	1/7/2021 7:59 PM
222	5309278115	12/28/2020 12:27 PM
223	5103260663	12/27/2020 3:39 PM
224	5307983892	12/25/2020 5:59 AM
225	7074776518	12/24/2020 3:07 PM
226	5307605109	12/23/2020 12:14 PM
227	530-274-1862	12/23/2020 7:46 AM
228	5308162027	12/21/2020 12:54 PM
229	8187953402	12/21/2020 8:16 AM
230	(970)708-7679	12/15/2020 10:27 PM
231	5302491207	12/15/2020 6:04 PM
232	5308621195	12/15/2020 5:32 PM
233	530-289-3308	12/15/2020 3:22 PM
234	5306157563	12/14/2020 7:48 AM
235	8055507865	12/11/2020 11:54 AM
236	2093663410	12/10/2020 9:56 PM
237	5304012811	12/2/2020 9:13 AM
238	7758130161	12/1/2020 8:48 PM
239	9168609747	12/1/2020 8:47 AM
240	5104996587	12/1/2020 8:36 AM
241	7607091385	11/30/2020 2:47 PM
242	(415)226-8973	11/30/2020 2:43 PM
243	6502832788	11/30/2020 1:45 PM
244	5305690326	11/30/2020 12:07 PM
245	5302835514	11/30/2020 11:19 AM
246	4153703093	11/30/2020 9:46 AM
247	530-715-1554	11/30/2020 8:52 AM
248	2676143045	11/29/2020 3:40 PM
249	5305461019	11/29/2020 10:48 AM
250	530-414-9753	11/28/2020 8:31 PM
251	7072498381	11/28/2020 3:00 PM

We are planning new trails to Lost Sierra towns and your input is needed!

252	9547705165	11/28/2020 1:54 AM
253	5304780386	11/27/2020 9:06 PM
254	8025037667	11/27/2020 8:54 PM
255	5303861643	11/27/2020 8:36 PM
256	8597790997	11/27/2020 7:57 PM
257	4157550410	11/27/2020 12:22 PM
258	4152754626	11/27/2020 9:12 AM
259	415-676-7455	11/27/2020 8:56 AM
260	5309278738	11/27/2020 8:17 AM
261	5305193575	11/26/2020 2:28 PM
262	7759978618	11/26/2020 11:38 AM
263	408-310-0741	11/26/2020 8:13 AM
264	530-274-9577	11/26/2020 7:59 AM
265	5305883976	11/26/2020 7:07 AM
266	9139805136	11/26/2020 5:48 AM
267	9166226006	11/26/2020 1:29 AM
268	2254456852	11/25/2020 5:12 PM
269	5104101140	11/25/2020 4:23 PM
270	5308302665	11/25/2020 2:55 PM
271	970-570-9255	11/25/2020 12:30 PM
272	7752403201	11/25/2020 11:04 AM
273	9175723741	11/25/2020 10:44 AM
274	408 310-7053	11/25/2020 10:21 AM
275	530-927-9071	11/25/2020 9:59 AM
276	7073640736	11/25/2020 9:43 AM
277	8057227609	11/25/2020 9:36 AM
278	5304030132	11/25/2020 9:34 AM
279	8315889665	11/25/2020 9:33 AM
280	6504645073	11/25/2020 9:27 AM
281	831 801-5543	11/25/2020 9:20 AM
282	9256996404	11/25/2020 9:13 AM
283	5303866357	11/25/2020 9:13 AM
284	9168493671	11/25/2020 9:02 AM
285	5306011917	11/25/2020 9:01 AM
286	4153282469	11/25/2020 9:01 AM
287	9169907181	11/25/2020 8:56 AM
288	408-693-0091	11/25/2020 8:54 AM
289	7072415442	11/25/2020 8:50 AM

We are planning new trails to Lost Sierra towns and your input is needed!

290	4084700146	11/25/2020 8:37 AM
291	5304140522	11/25/2020 8:33 AM
292	9163087544	11/25/2020 8:29 AM
293	7759013281	11/25/2020 8:26 AM
294	4155178251	11/25/2020 8:23 AM
295	4062931277	11/25/2020 8:22 AM
296	5306806635	11/25/2020 8:18 AM
297	5305184362	11/25/2020 8:16 AM
298	5303862952	11/25/2020 7:58 AM
299	7753015794	11/25/2020 7:58 AM
300	5106710617	11/25/2020 7:54 AM
301	4157974951	11/25/2020 7:36 AM
302	8058015362	11/25/2020 7:20 AM
303	5302490801	11/25/2020 7:15 AM
304	5302103025	11/25/2020 6:58 AM
305	7753030237	11/25/2020 6:56 AM
306	5302744471	11/25/2020 6:56 AM
307	9167177598	11/25/2020 6:55 AM
308	5303006777	11/25/2020 6:51 AM
309	5309135163	11/25/2020 6:43 AM
310	5038693453	11/25/2020 6:42 AM
311	8053380224	11/25/2020 6:40 AM
312	7605057181	11/19/2020 5:41 PM
313	5308799261	11/17/2020 9:10 PM
314	5035048188	11/5/2020 9:04 PM
315	7605057181	11/4/2020 8:08 PM
316	5303106835	11/3/2020 7:17 PM
317	7758434081	11/2/2020 11:49 AM
318	530-310-3686	11/1/2020 12:22 PM
319	5302562930	10/31/2020 8:42 AM
320	7077636513	10/29/2020 8:29 PM
321	5303757503	10/29/2020 8:15 PM
322	5306246624	10/29/2020 6:29 PM
323	530-604-2122	10/28/2020 11:28 PM
324	9257653507	10/26/2020 8:33 AM
325	530-774-4274	10/22/2020 3:59 PM
326	5306160226	10/22/2020 10:58 AM
327	5306803929	10/22/2020 9:36 AM

We are planning new trails to Lost Sierra towns and your input is needed!

328	5302846618	10/21/2020 1:47 PM
329	15308161305	10/20/2020 7:31 PM
330	5303757061	10/20/2020 11:26 AM
331	530-260-0782	10/20/2020 11:03 AM
332	5302587814	10/20/2020 10:52 AM
333	5304013623	10/19/2020 9:53 PM
334	5302498340	10/19/2020 3:11 PM
335	5302586204	10/19/2020 2:53 PM
336	5302603013	10/16/2020 8:37 AM
337	4083152799	10/9/2020 11:00 AM
338	5303245186	10/2/2020 2:25 PM
339	5309331204	9/30/2020 9:32 AM
340	5302855049	9/30/2020 9:24 AM
341	530-570-2370	9/28/2020 1:38 PM
342	5302587750	9/28/2020 7:50 AM
343	2096135826	9/27/2020 7:16 AM
344	5302847385	9/25/2020 3:28 AM
345	7753513112	9/24/2020 5:50 PM
346	6193791088	9/24/2020 10:26 AM
347	9255869946	9/24/2020 7:18 AM
348	4152754626	9/23/2020 5:27 PM
349	4152754626	9/23/2020 5:24 PM
350	5308677231	9/22/2020 9:05 PM
351	5105075554	9/22/2020 8:30 PM
352	5302835758	9/22/2020 4:01 PM
353	9168335840	9/22/2020 3:01 PM
354	5108331104	9/22/2020 2:29 PM
355	7757202182	9/22/2020 1:38 PM
356	4157678558	9/22/2020 1:37 PM
357	5305708414	9/22/2020 12:42 PM
358	7075297560	9/22/2020 12:14 PM
359	5304009110	9/22/2020 10:57 AM
360	5308640896	9/22/2020 10:40 AM
361	5303861505	9/22/2020 10:31 AM
362	7757427253	9/22/2020 10:12 AM
363	4152991108	9/22/2020 9:41 AM
364	(530) 832-0347 landline	9/22/2020 9:26 AM
365	18054402655	9/22/2020 9:16 AM

We are planning new trails to Lost Sierra towns and your input is needed!

366	9167175652	9/22/2020 9:16 AM
367	8056371482	9/22/2020 9:09 AM
368	5309277689	9/22/2020 9:08 AM
369	530-885-7902	9/22/2020 9:05 AM
370	5107012048	9/22/2020 8:58 AM
371	4088876612	9/22/2020 8:42 AM
372	805 660 2607	9/22/2020 8:38 AM
373	5303862823	9/22/2020 8:37 AM
374	4155837061	9/22/2020 8:35 AM
375	6316187538	9/22/2020 8:24 AM
376	5305579150	9/22/2020 8:22 AM
377	3476686751	9/22/2020 8:22 AM
378	5305824690	9/22/2020 8:18 AM
379	5302203687	9/22/2020 8:11 AM
380	916-281-6845	9/22/2020 8:02 AM
381	530-292-3887	9/22/2020 8:00 AM
382	5302816423	9/22/2020 7:58 AM
383	12094033533	9/22/2020 7:26 AM
384	7077990652	9/22/2020 7:25 AM
385	9256281817	9/22/2020 7:14 AM
386	5132188103	9/22/2020 7:13 AM
387	5303947251	9/22/2020 6:55 AM
388	5109126869	9/22/2020 6:54 AM
389	530-604-2122	9/18/2020 9:06 PM
390	5305145426	9/18/2020 5:35 PM
391	530-284-7385	8/31/2020 10:40 AM