




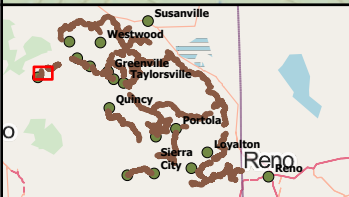


-  Connected Communities Identified Route
-  Identified Existing Road Connections
-  USFS Roads
-  Lassen National Forest
-  Communities

Colby Mountain Trail Project

DRAFT

Segment #	Segment Name	Mileage	Land Manager	Ranger District
1	Jonesville Connection	3.97	LNF	Almanor
2	Humboldt Summit to Eanani Meadow	8.18	LNF	Almanor

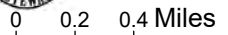


Connected Communities Trail Feasibility Study - Segment #1

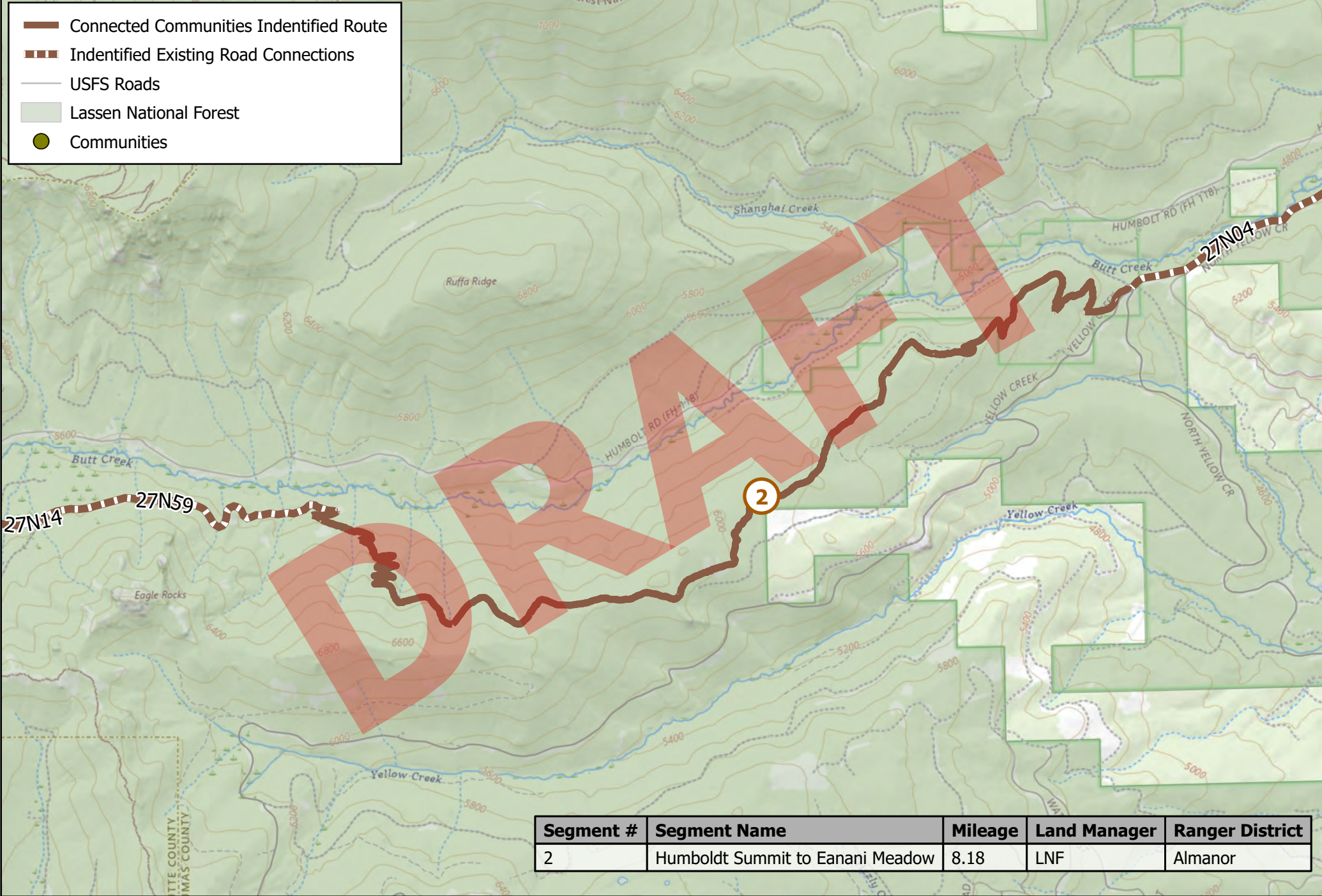
Map data © OpenStreetMap contributors, Microsoft, Facebook, Inc. and its affiliates, Esri Community Maps contributors, Map layer by Esri, USGS The National Map: National Boundaries Dataset, 3DEP Elevation Program, Geographic Names Information System, National Hydrography Dataset, National Land Cover Database, National Structures Dataset, and National Transportation Dataset; USGS Global Ecosystems; U.S. Census Bureau TIGER/Line data; USFS Road data; Natural Earth Data; U.S. Department of State HIU; NOAA National Centers for Environmental Information

Name: NAD 1983 UTM Zone 10N

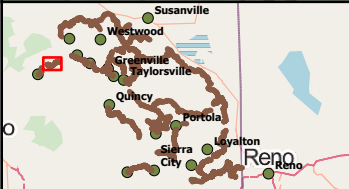


Page 1  May 2024

-  Connected Communities Identified Route
-  Identified Existing Road Connections
-  USFS Roads
-  Lassen National Forest
-  Communities





Segment #	Segment Name	Mileage	Land Manager	Ranger District
2	Humboldt Summit to Eanani Meadow	8.18	LNF	Almanor



Connected Communities Trail Feasibility Study - Segment #2



Map data © OpenStreetMap contributors, Microsoft, Facebook, Inc. and its affiliates, Esri Community Maps contributors, Map layer by Esri, USGS The National Map: National Boundaries Dataset, 3DEP Elevation Program, Geographic Names Information System, National Hydrography Dataset, National Land Cover Database, National Structures Dataset, and National Transportation Dataset; USGS Global Ecosystems; U.S. Census Bureau TIGER/Line data; USFS Road data; Natural Earth Data; U.S. Department of State HIU; NOAA National Centers for Environmental Information

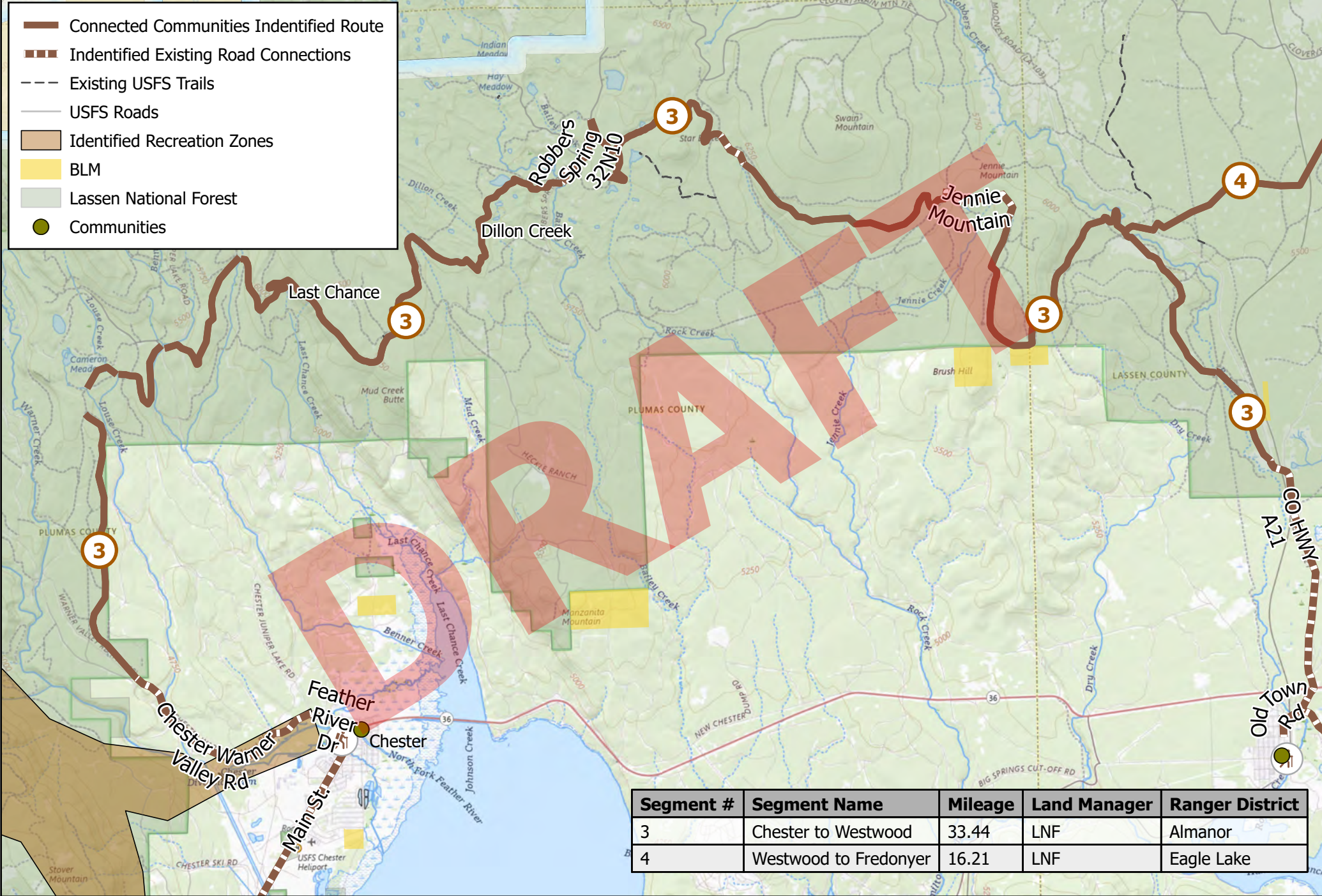
Name: NAD 1983 UTM Zone 10N

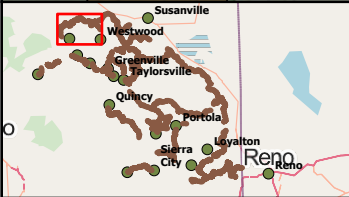
0 0.2 0.4 Miles

Page 2 May 2024

-  Connected Communities Identified Route
-  Identified Existing Road Connections
-  Existing USFS Trails
-  USFS Roads
-  Identified Recreation Zones
-  BLM
-  Lassen National Forest
-  Communities





Segment #	Segment Name	Mileage	Land Manager	Ranger District
3	Chester to Westwood	33.44	LNF	Almanor
4	Westwood to Fredonyer	16.21	LNF	Eagle Lake




Connected Communities Trail Feasibility Study - Segment #3

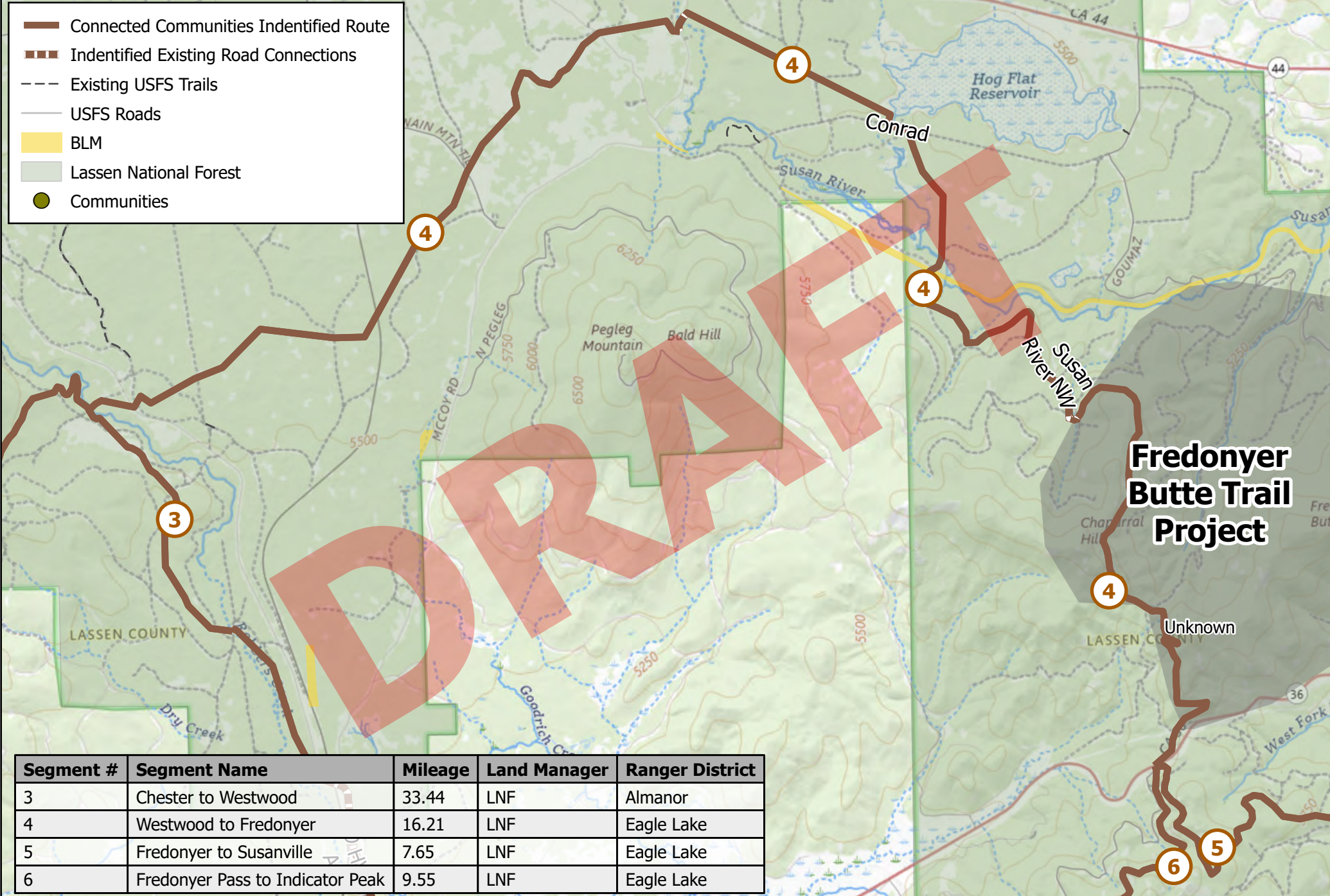
Map data © OpenStreetMap contributors, Microsoft, Facebook, Inc. and its affiliates, Esri Community Maps contributors, Map layer by Esri, USGS The National Map: National Boundaries Dataset, 3DEP Elevation Program, Geographic Names Information System, National Hydrography Dataset, National Land Cover Database, National Structures Dataset, and National Transportation Dataset; USGS Global Ecosystems; U.S. Census Bureau TIGER/Line data; USFS Road data; Natural Earth Data; U.S. Department of State HIU; NOAA National Centers for Environmental Information

Name: NAD 1983 UTM Zone 10N

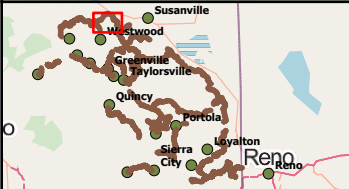


Page 3
May 2024



Fredonyer Butte Trail Project

Segment #	Segment Name	Mileage	Land Manager	Ranger District
3	Chester to Westwood	33.44	LNF	Almanor
4	Westwood to Fredonyer	16.21	LNF	Eagle Lake
5	Fredonyer to Susanville	7.65	LNF	Eagle Lake
6	Fredonyer Pass to Indicator Peak	9.55	LNF	Eagle Lake



Connected Communities Trail Feasibility Study - Segment #4







Map data © OpenStreetMap contributors, Microsoft, Facebook, Inc. and its affiliates, Esri Community Maps contributors, Map layer by Esri, USGS The National Map: National Boundaries Dataset, 3DEP Elevation Program, Geographic Names Information System, National Hydrography Dataset, National Land Cover Database, National Structures Dataset, and National Transportation Dataset; USGS Global Ecosystems; U.S. Census Bureau TIGER/Line data; USFS Road data; Natural Earth Data; U.S. Department of State HIU; NOAA National Centers for Environmental Information

Name: NAD 1983 UTM Zone 10N

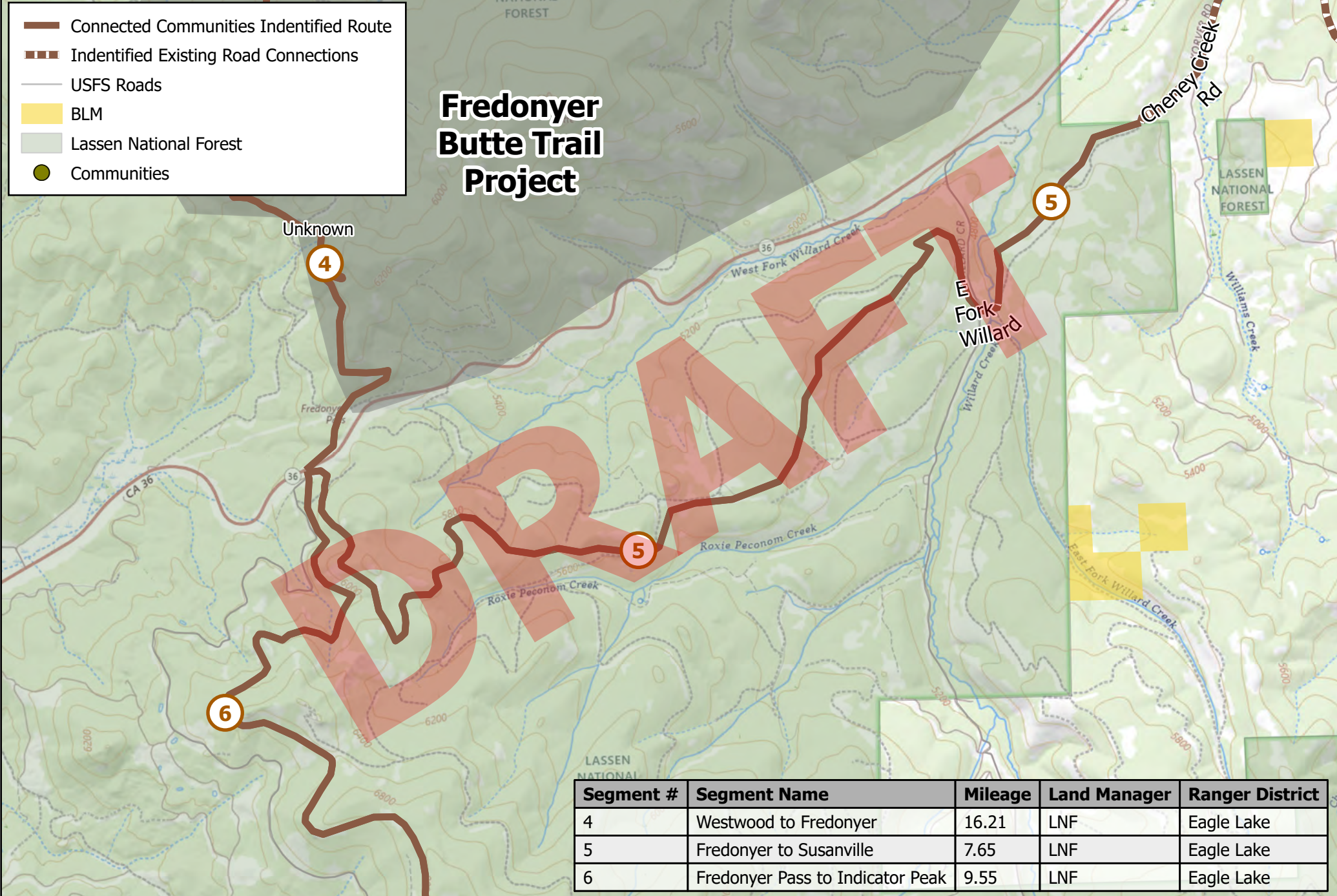
N

0 0.3 0.6 Miles

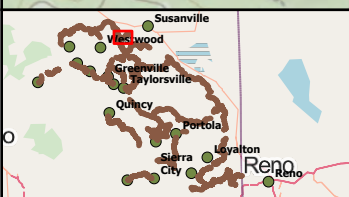
Page 4 May 2024

-  Connected Communities Identified Route
-  Identified Existing Road Connections
-  USFS Roads
-  BLM
-  Lassen National Forest
-  Communities

Fredonyer Butte Trail Project



Segment #	Segment Name	Mileage	Land Manager	Ranger District
4	Westwood to Fredonyer	16.21	LNF	Eagle Lake
5	Fredonyer to Susanville	7.65	LNF	Eagle Lake
6	Fredonyer Pass to Indicator Peak	9.55	LNF	Eagle Lake



Connected Communities Trail Feasibility Study - Segment #5

Map data © OpenStreetMap contributors, Microsoft, Facebook, Inc. and its affiliates, Esri Community Maps contributors, Map layer by Esri, USGS The National Map: National Boundaries Dataset, 3DEP Elevation Program, Geographic Names Information System, National Hydrography Dataset, National Land Cover Database, National Structures Dataset, and National Transportation Dataset; USGS Global Ecosystems; U.S. Census Bureau TIGER/Line data; USFS Road data; Natural Earth Data; U.S. Department of State HIU; NOAA National Centers for Environmental Information

Name: NAD 1983 UTM Zone 10N



N

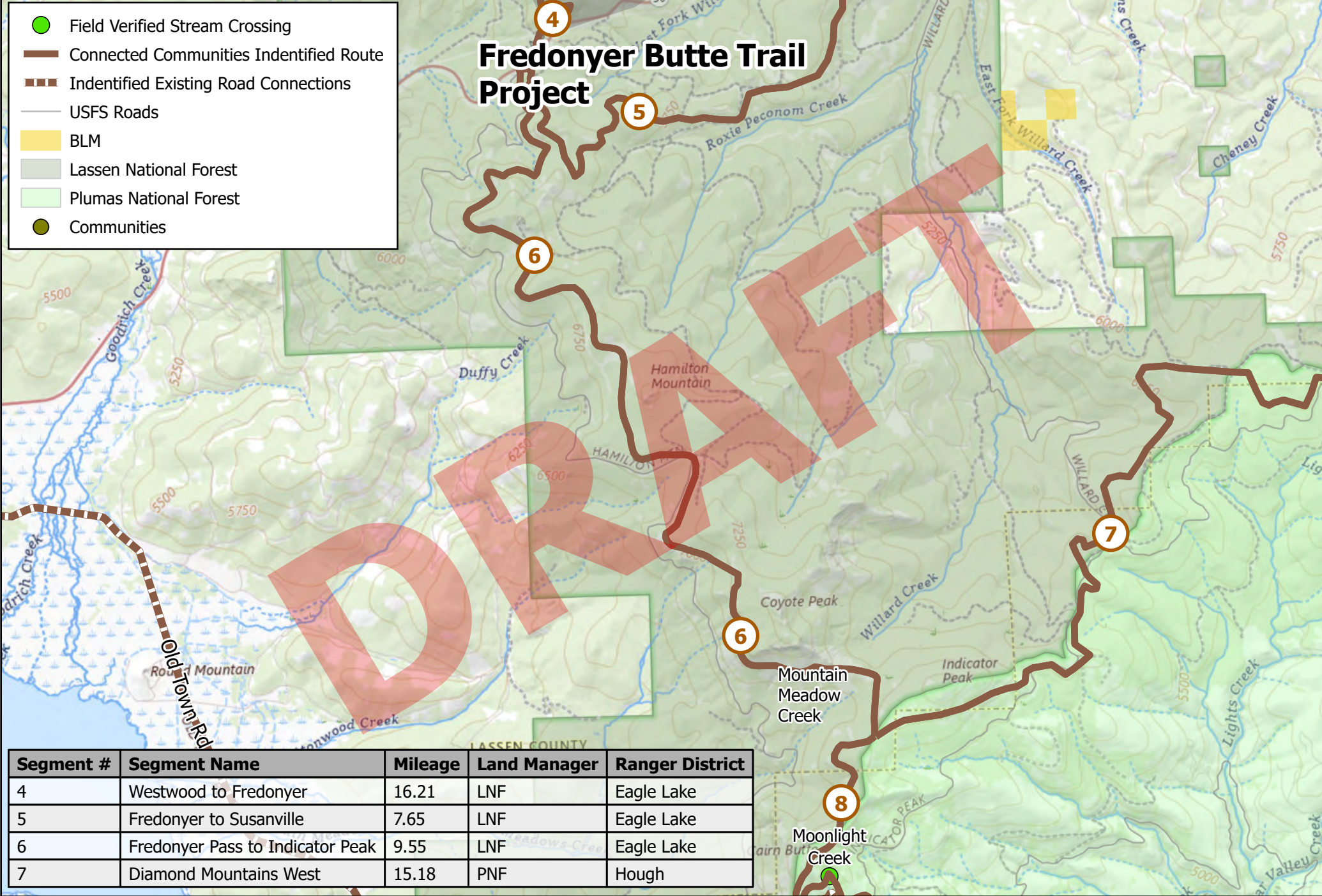




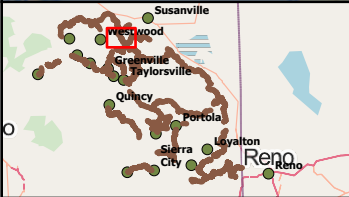
Page 5 May 2024

-  Field Verified Stream Crossing
-  Connected Communities Identified Route
-  Identified Existing Road Connections
-  USFS Roads
-  BLM
-  Lassen National Forest
-  Plumas National Forest
-  Communities

Fredonyer Butte Trail Project



Segment #	Segment Name	Mileage	Land Manager	Ranger District
4	Westwood to Fredonyer	16.21	LNF	Eagle Lake
5	Fredonyer to Susanville	7.65	LNF	Eagle Lake
6	Fredonyer Pass to Indicator Peak	9.55	LNF	Eagle Lake
7	Diamond Mountains West	15.18	PNF	Hough



Connected Communities Trail Feasibility Study - Segment #6

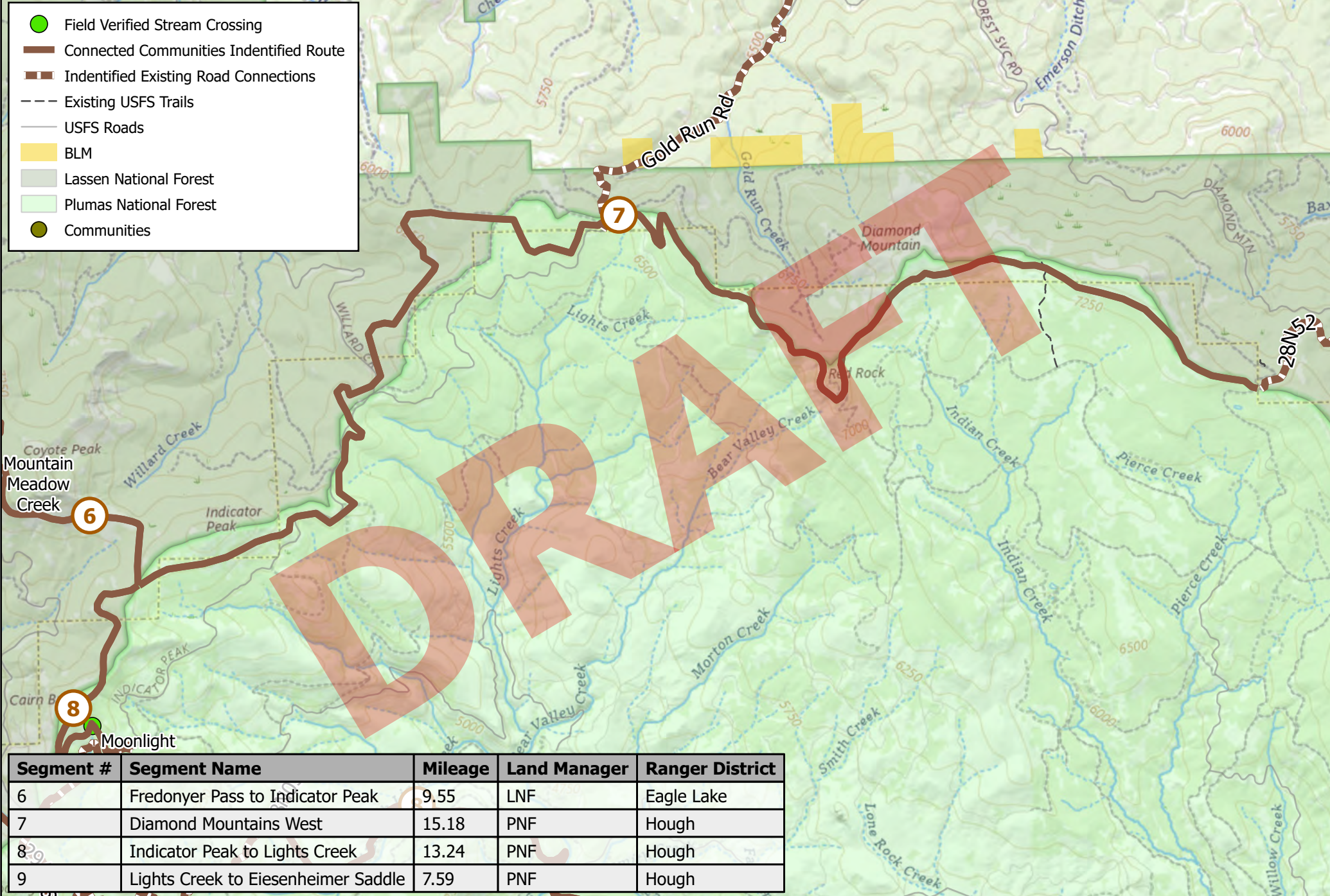
Map data © OpenStreetMap contributors, Microsoft, Facebook, Inc. and its affiliates, Esri Community Maps contributors, Map layer by Esri, USGS The National Map: National Boundaries Dataset, 3DEP Elevation Program, Geographic Names Information System, National Hydrography Dataset, National Land Cover Database, National Structures Dataset, and National Transportation Dataset; USGS Global Ecosystems; U.S. Census Bureau TIGER/Line data; USFS Road data; Natural Earth Data; U.S. Department of State HIU; NOAA National Centers for Environmental Information

Name: NAD 1983 UTM Zone 10N



0 0.3 0.6 Miles

- Field Verified Stream Crossing
- Connected Communities Identified Route
- Identified Existing Road Connections
- Existing USFS Trails
- USFS Roads
- BLM
- Lassen National Forest
- Plumas National Forest
- Communities



Segment #	Segment Name	Mileage	Land Manager	Ranger District
6	Fredonyer Pass to Indicator Peak	9.55	LNF	Eagle Lake
7	Diamond Mountains West	15.18	PNF	Hough
8	Indicator Peak to Lights Creek	13.24	PNF	Hough
9	Lights Creek to Eiesenheimer Saddle	7.59	PNF	Hough



Connected Communities Trail Feasibility Study - Segment #7

Map data © OpenStreetMap contributors, Microsoft, Facebook, Inc. and its affiliates, Esri Community Maps contributors, Map layer by Esri, USGS The National Map: National Boundaries Dataset, 3DEP Elevation Program, Geographic Names Information System, National Hydrography Dataset, National Land Cover Database, National Structures Dataset, and National Transportation Dataset; USGS Global Ecosystems; U.S. Census Bureau TIGER/Line data; USFS Road data; Natural Earth Data; U.S. Department of State HIU; NOAA National Centers for Environmental Information

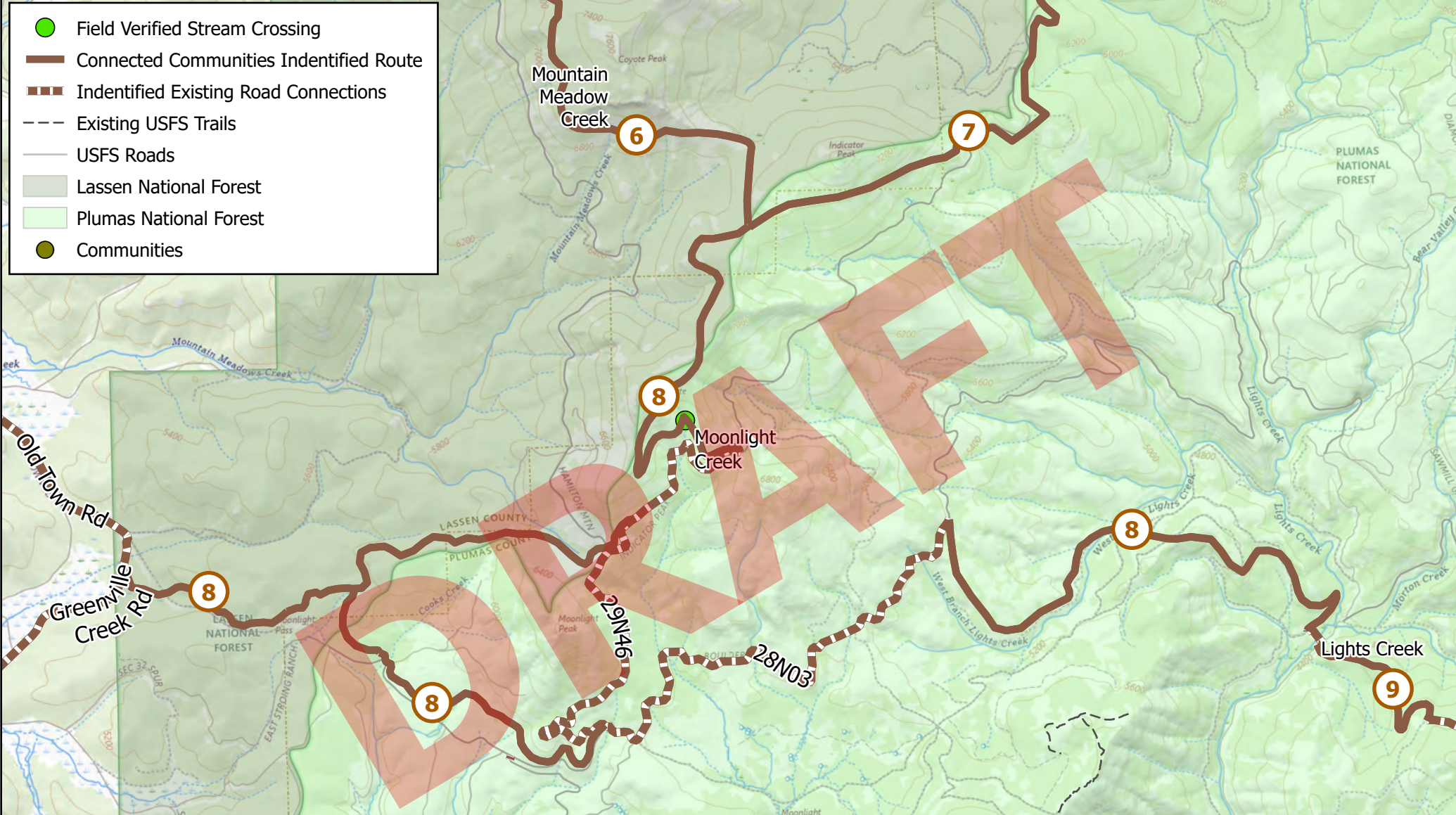
Name: NAD 1983 UTM Zone 10N

N

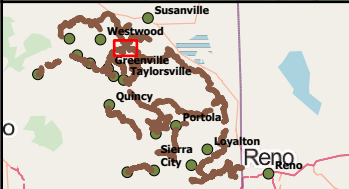
0 0.3 0.6 Miles

Page 7 May 2024

-  Field Verified Stream Crossing
-  Connected Communities Identified Route
-  Identified Existing Road Connections
-  Existing USFS Trails
-  USFS Roads
-  Lassen National Forest
-  Plumas National Forest
-  Communities




Segment #	Segment Name	Mileage	Land Manager	Ranger District
6	Fredonyer Pass to Indicator Peak	9.55	LNF	Eagle Lake
7	Diamond Mountains West	15.18	PNF	Hough
8	Indicator Peak to Lights Creek	13.24	PNF	Hough
9	Lights Creek to Eiesenheimer Saddle	7.59	PNF	Hough



Connected Communities Trail Feasibility Study - Segment #8

Map data © OpenStreetMap contributors, Microsoft, Facebook, Inc. and its affiliates, Esri Community Maps contributors, Map layer by Esri, USGS The National Map: National Boundaries Dataset, 3DEP Elevation Program, Geographic Names Information System, National Hydrography Dataset, National Land Cover Database, National Structures Dataset, and National Transportation Dataset; USGS Global Ecosystems; U.S. Census Bureau TIGER/Line data; USFS Road data; Natural Earth Data; U.S. Department of State HIU; NOAA National Centers for Environmental Information

Name: NAD 1983 UTM Zone 10N

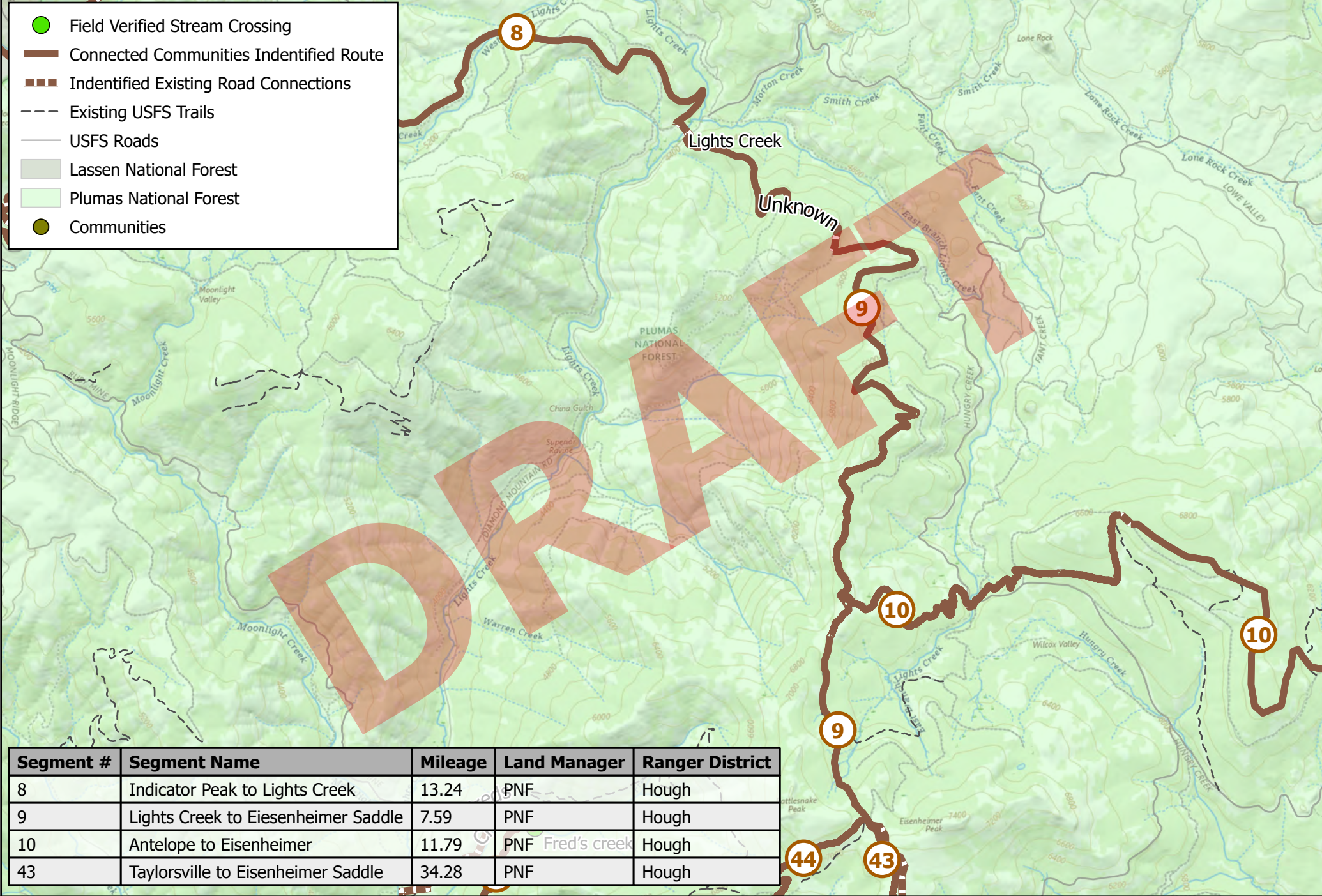


N

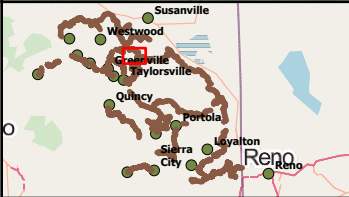
0 0.25 0.5 Miles

Page 8 May 2024

- Field Verified Stream Crossing
- Connected Communities Identified Route
- Identified Existing Road Connections
- Existing USFS Trails
- USFS Roads
- Lassen National Forest
- Plumas National Forest
- Communities



Segment #	Segment Name	Mileage	Land Manager	Ranger District
8	Indicator Peak to Lights Creek	13.24	PNF	Hough
9	Lights Creek to Eisenheimer Saddle	7.59	PNF	Hough
10	Antelope to Eisenheimer	11.79	PNF Fred's creek	Hough
43	Taylorsville to Eisenheimer Saddle	34.28	PNF	Hough



Connected Communities Trail Feasibility Study - Segment #9







Map data © OpenStreetMap contributors, Microsoft, Facebook, Inc. and its affiliates, Esri Community Maps contributors, Map layer by Esri, USGS The National Map: National Boundaries Dataset, 3DEP Elevation Program, Geographic Names Information System, National Hydrography Dataset, National Land Cover Database, National Structures Dataset, and National Transportation Dataset; USGS Global Ecosystems; U.S. Census Bureau TIGER/Line data; USFS Road data; Natural Earth Data; U.S. Department of State HIU; NOAA National Centers for Environmental Information

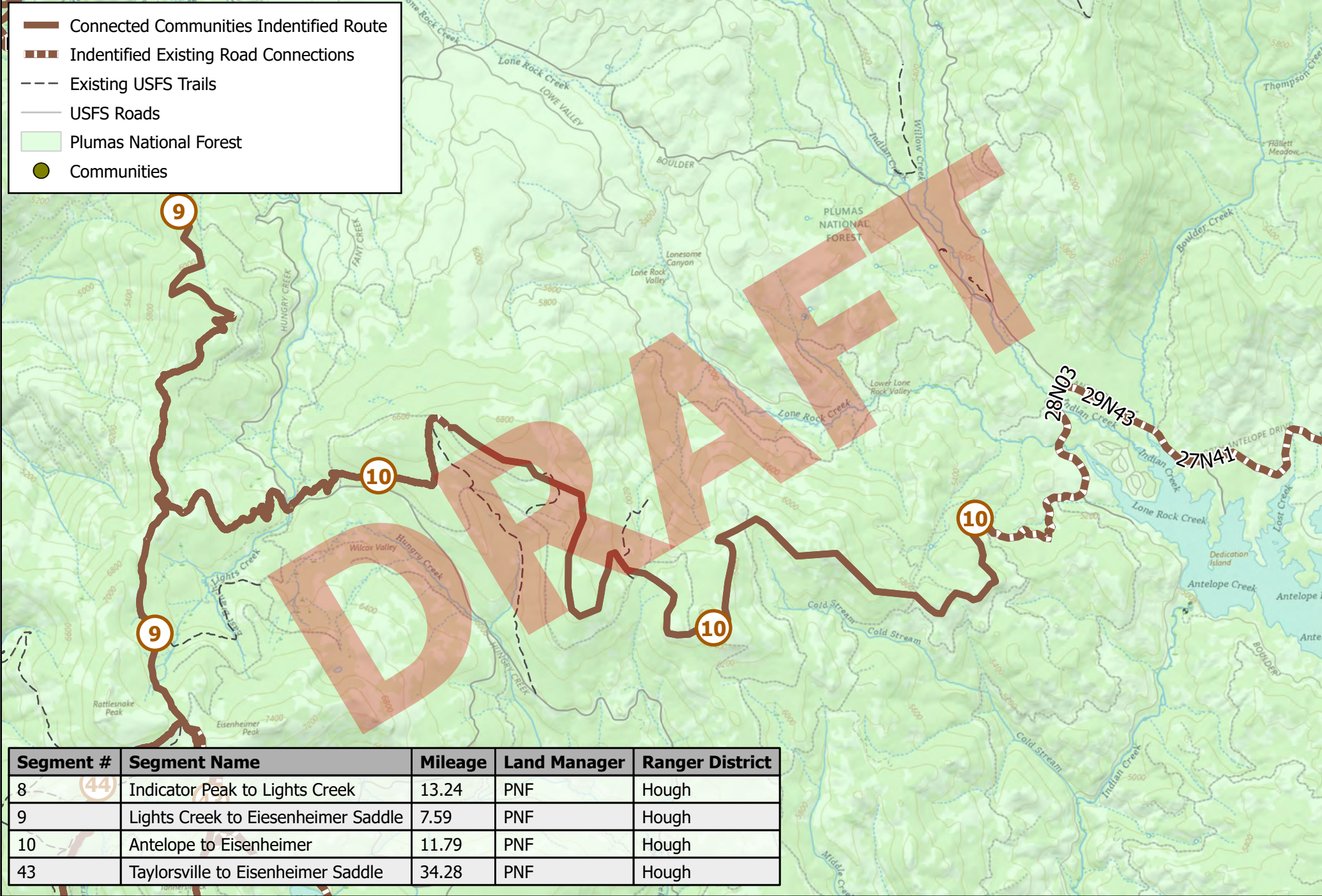
Name: NAD 1983 UTM Zone 10N

N

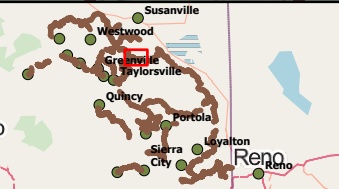
0 0.25 0.5 Miles

Page 9 May 2024

-  Connected Communities Identified Route
-  Identified Existing Road Connections
-  Existing USFS Trails
-  USFS Roads
-  Plumas National Forest
-  Communities





Segment #	Segment Name	Mileage	Land Manager	Ranger District
8 (44)	Indicator Peak to Lights Creek	13.24	PNF	Hough
9	Lights Creek to Eisenheimer Saddle	7.59	PNF	Hough
10	Antelope to Eisenheimer	11.79	PNF	Hough
43	Taylorville to Eisenheimer Saddle	34.28	PNF	Hough

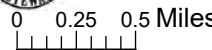


Connected Communities Trail Feasibility Study - Segment #10








Map data © OpenStreetMap contributors, Microsoft, Facebook, Inc. and its affiliates, Esri Community Maps contributors, Map layer by Esri, USGS The National Map: National Boundaries Dataset, 3DEP Elevation Program, Geographic Names Information System, National Hydrography Dataset, National Land Cover Database, National Structures Dataset, and National Transportation Dataset; USGS Global Ecosystems; U.S. Census Bureau TIGER/Line data; USFS Road data; Natural Earth Data; U.S. Department of State HIU; NOAA National Centers for Environmental Information

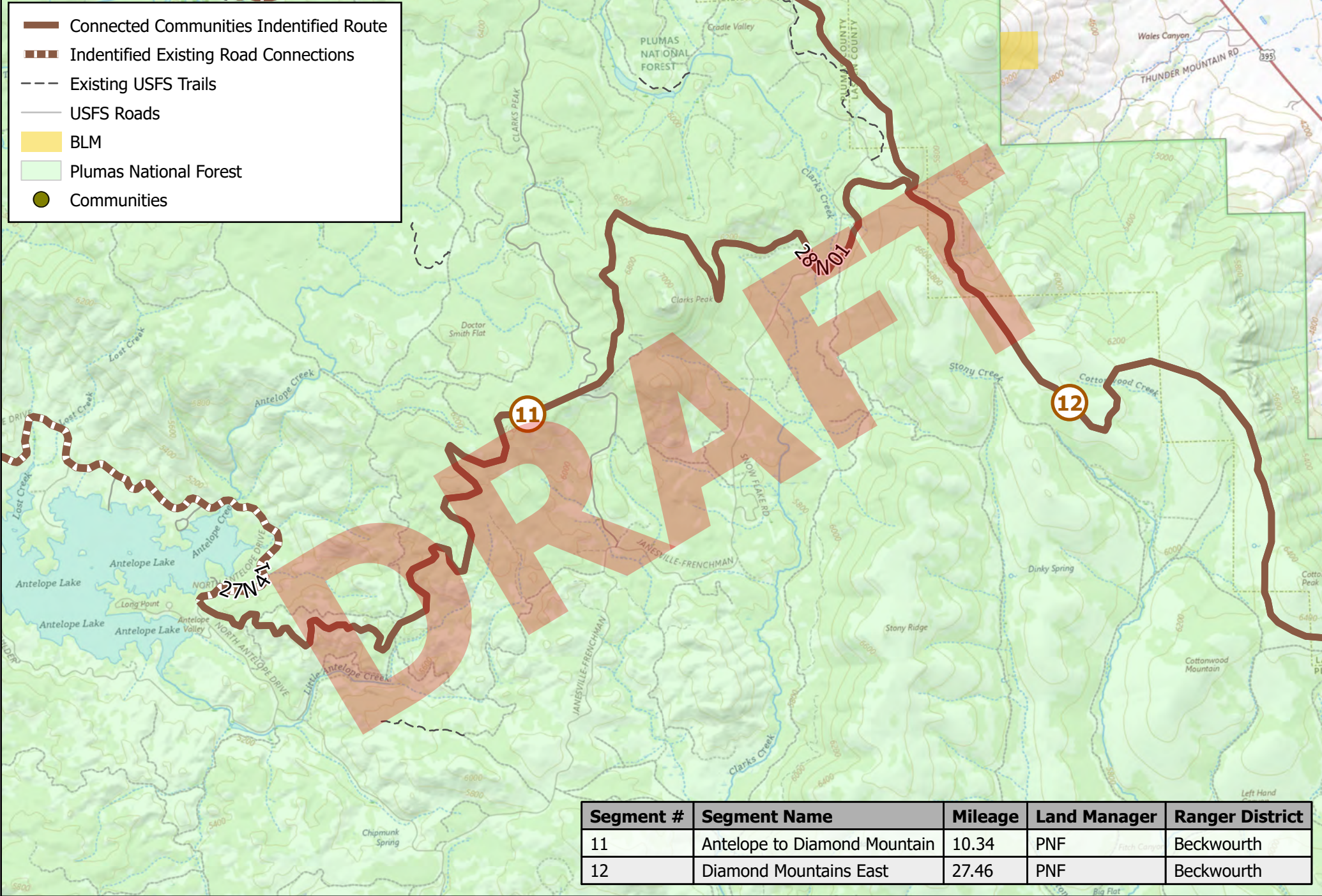
Name: NAD 1983 UTM Zone 10N

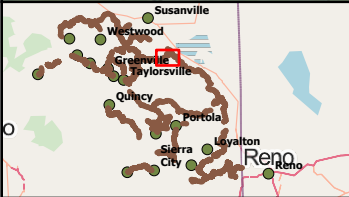


Page 10 May 2024

-  Connected Communities Identified Route
-  Identified Existing Road Connections
-  Existing USFS Trails
-  USFS Roads
-  BLM
-  Plumas National Forest
-  Communities




Segment #	Segment Name	Mileage	Land Manager	Ranger District
11	Antelope to Diamond Mountain	10.34	PNF	Beckwourth
12	Diamond Mountains East	27.46	PNF	Beckwourth



Connected Communities Trail Feasibility Study - Segment #11

Map data © OpenStreetMap contributors, Microsoft, Facebook, Inc. and its affiliates, Esri Community Maps contributors, Map layer by Esri, USGS The National Map: National Boundaries Dataset, 3DEP Elevation Program, Geographic Names Information System, National Hydrography Dataset, National Land Cover Database, National Structures Dataset, and National Transportation Dataset; USGS Global Ecosystems; U.S. Census Bureau TIGER/Line data; USFS Road data; Natural Earth Data; U.S. Department of State HIU; NOAA National Centers for Environmental Information










Name: NAD 1983 UTM Zone 10N

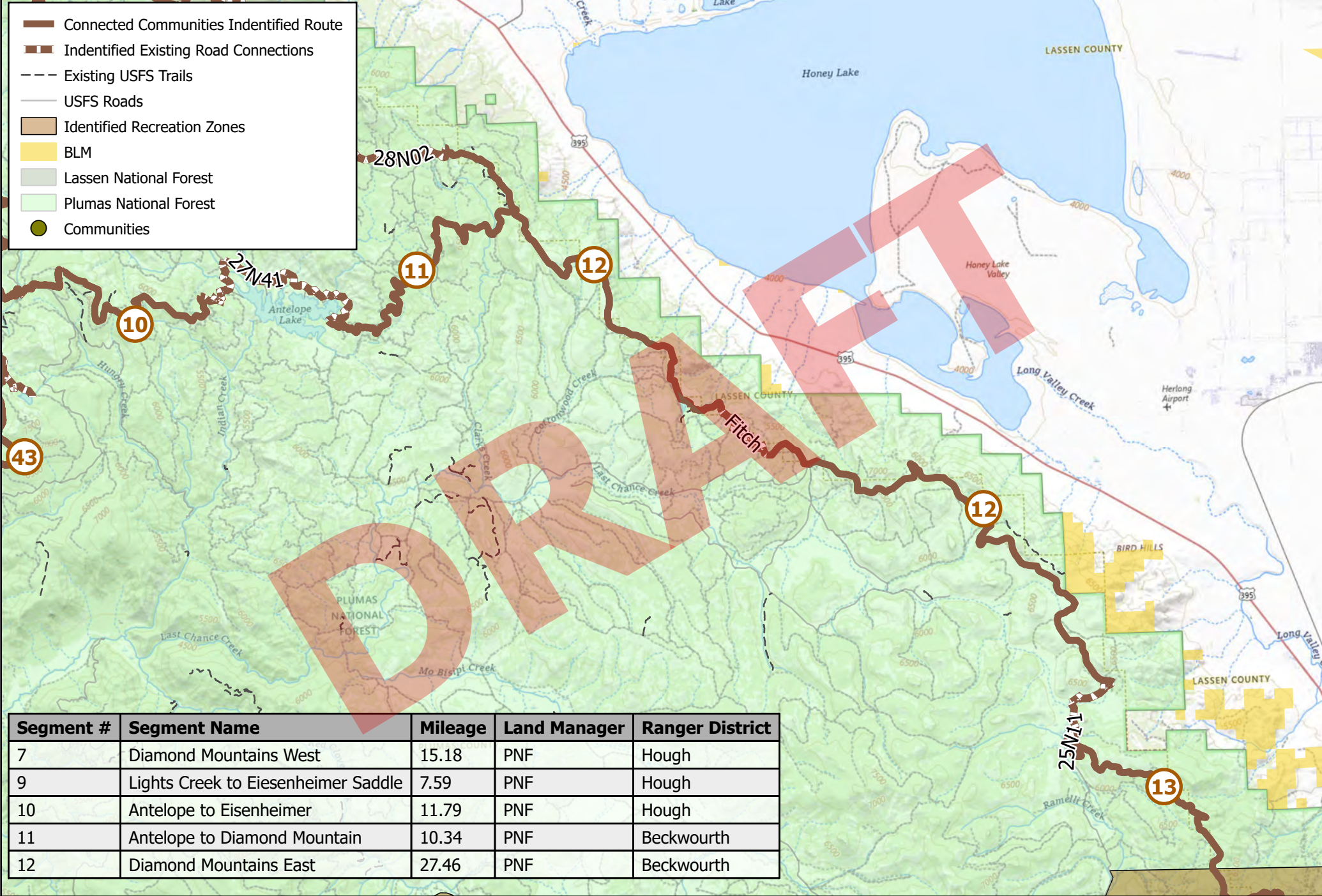


N

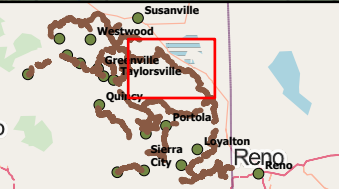
0 0.25 0.5 Miles

Page 11 May 2024

-  Connected Communities Identified Route
-  Identified Existing Road Connections
-  Existing USFS Trails
-  USFS Roads
-  Identified Recreation Zones
-  BLM
-  Lassen National Forest
-  Plumas National Forest
-  Communities




Segment #	Segment Name	Mileage	Land Manager	Ranger District
7	Diamond Mountains West	15.18	PNF	Hough
9	Lights Creek to Eiesenheimer Saddle	7.59	PNF	Hough
10	Antelope to Eisenheimer	11.79	PNF	Hough
11	Antelope to Diamond Mountain	10.34	PNF	Beckwourth
12	Diamond Mountains East	27.46	PNF	Beckwourth




Connected Communities Trail Feasibility Study - Segment #12


Map data © OpenStreetMap contributors, Microsoft, Facebook, Inc. and its affiliates, Esri Community Maps contributors, Map layer by Esri, USGS The National Map: National Boundaries Dataset, 3DEP Elevation Program, Geographic Names Information System, National Hydrography Dataset, National Land Cover Database, National Structures Dataset, and National Transportation Dataset; USGS Global Ecosystems; U.S. Census Bureau TIGER/Line data; USFS Road data; Natural Earth Data; U.S. Department of State HIU; NOAA National Centers for Environmental Information

Name: NAD 1983 UTM Zone 10N









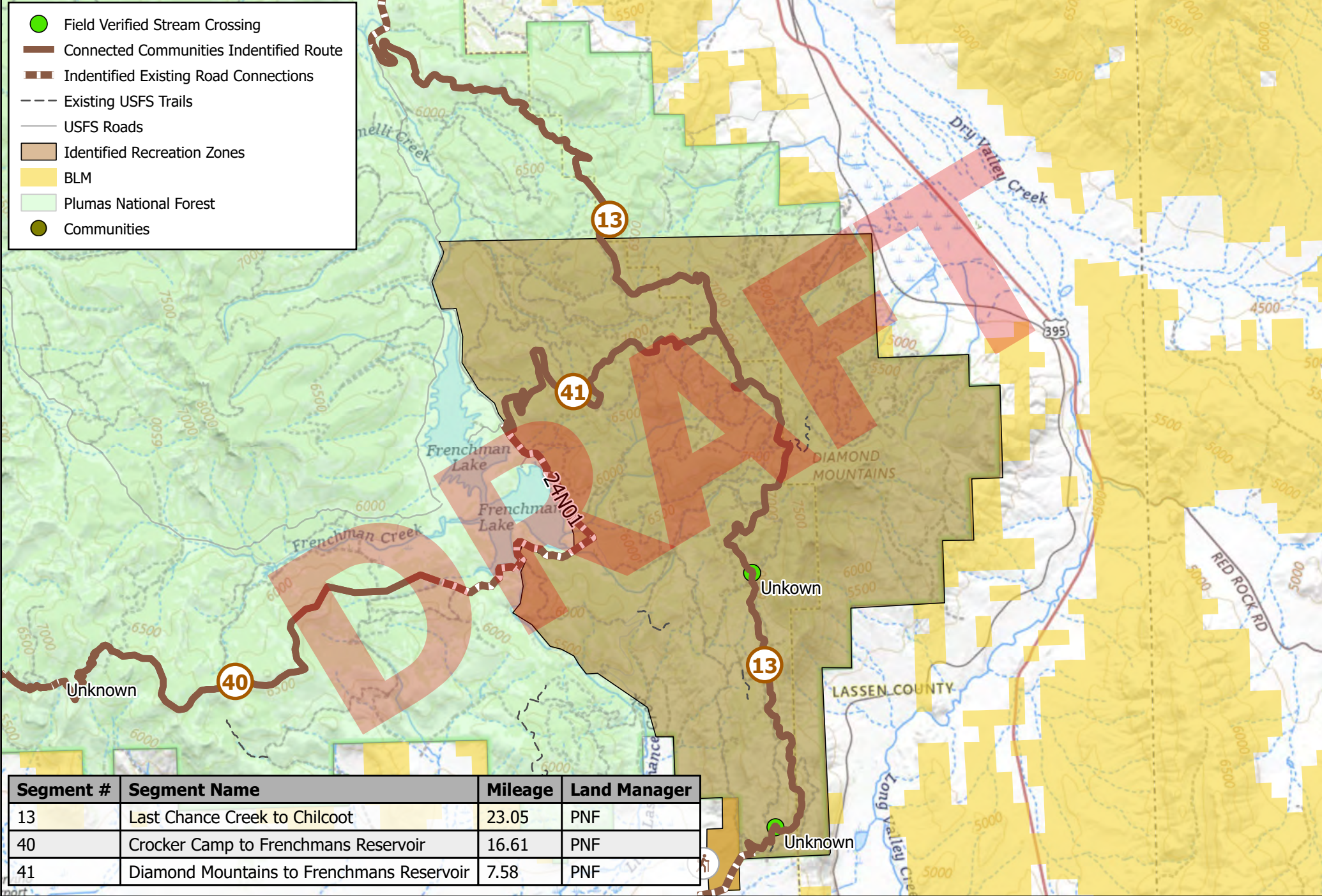
N



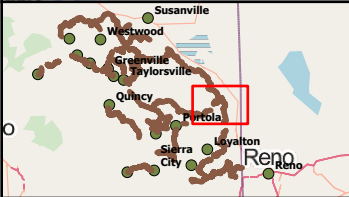
0 1 2 Miles

Page 12
May 2024

-  Field Verified Stream Crossing
-  Connected Communities Identified Route
-  Identified Existing Road Connections
-  Existing USFS Trails
-  USFS Roads
-  Identified Recreation Zones
-  BLM
-  Plumas National Forest
-  Communities




Segment #	Segment Name	Mileage	Land Manager
13	Last Chance Creek to Chilcoot	23.05	PNF
40	Crocker Camp to Frenchmans Reservoir	16.61	PNF
41	Diamond Mountains to Frenchmans Reservoir	7.58	PNF




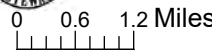
Connected Communities Trail Feasibility Study - Segment #12

Map data © OpenStreetMap contributors, Microsoft, Facebook, Inc. and its affiliates, Esri Community Maps contributors, Map layer by Esri, USGS The National Map: National Boundaries Dataset, 3DEP Elevation Program, Geographic Names Information System, National Hydrography Dataset, National Land Cover Database, National Structures Dataset, and National Transportation Dataset; USGS Global Ecosystems; U.S. Census Bureau TIGER/Line data; USFS Road data; Natural Earth Data; U.S. Department of State HIU; NOAA National Centers for Environmental Information

Name: NAD 1983 UTM Zone 10N





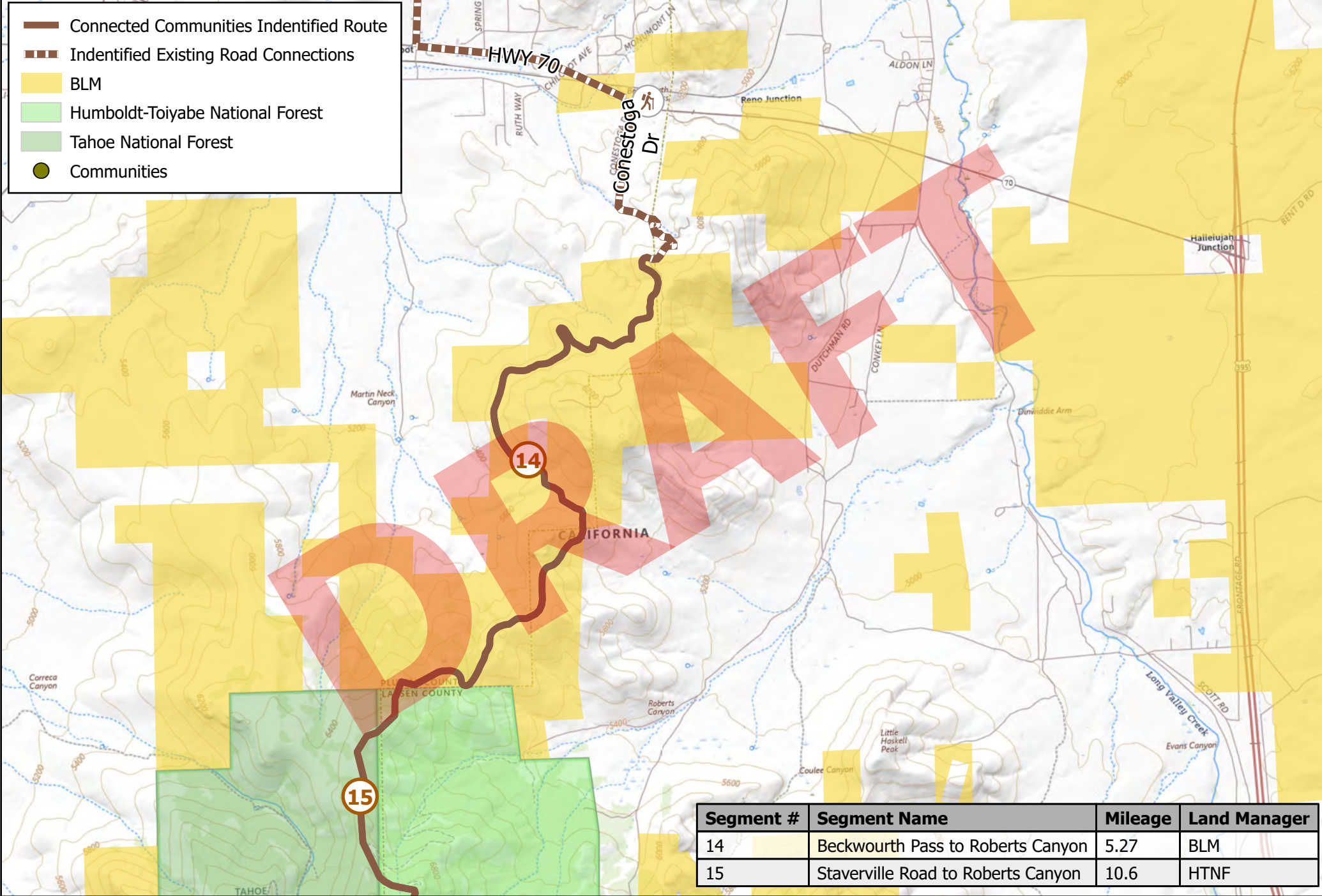




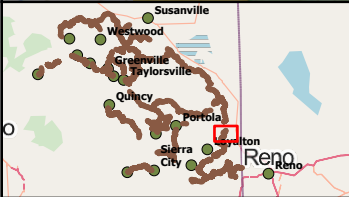
0 0.6 1.2 Miles

Page 13 May 2024

-  Connected Communities Identified Route
-  Identified Existing Road Connections
-  BLM
-  Humboldt-Toiyabe National Forest
-  Tahoe National Forest
-  Communities




Segment #	Segment Name	Mileage	Land Manager
14	Beckwourth Pass to Roberts Canyon	5.27	BLM
15	Staverville Road to Roberts Canyon	10.6	HTNF




Connected Communities Trail Feasibility Study - Segment #14

Map data © OpenStreetMap contributors, Microsoft, Facebook, Inc. and its affiliates, Esri Community Maps contributors, Map layer by Esri, USGS The National Map: National Boundaries Dataset, 3DEP Elevation Program, Geographic Names Information System, National Hydrography Dataset, National Land Cover Database, National Structures Dataset, and National Transportation Dataset; USGS Global Ecosystems; U.S. Census Bureau TIGER/Line data; USFS Road data; Natural Earth Data; U.S. Department of State HIU; NOAA National Centers for Environmental Information

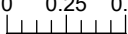
Name: NAD 1983 UTM Zone 10N



N

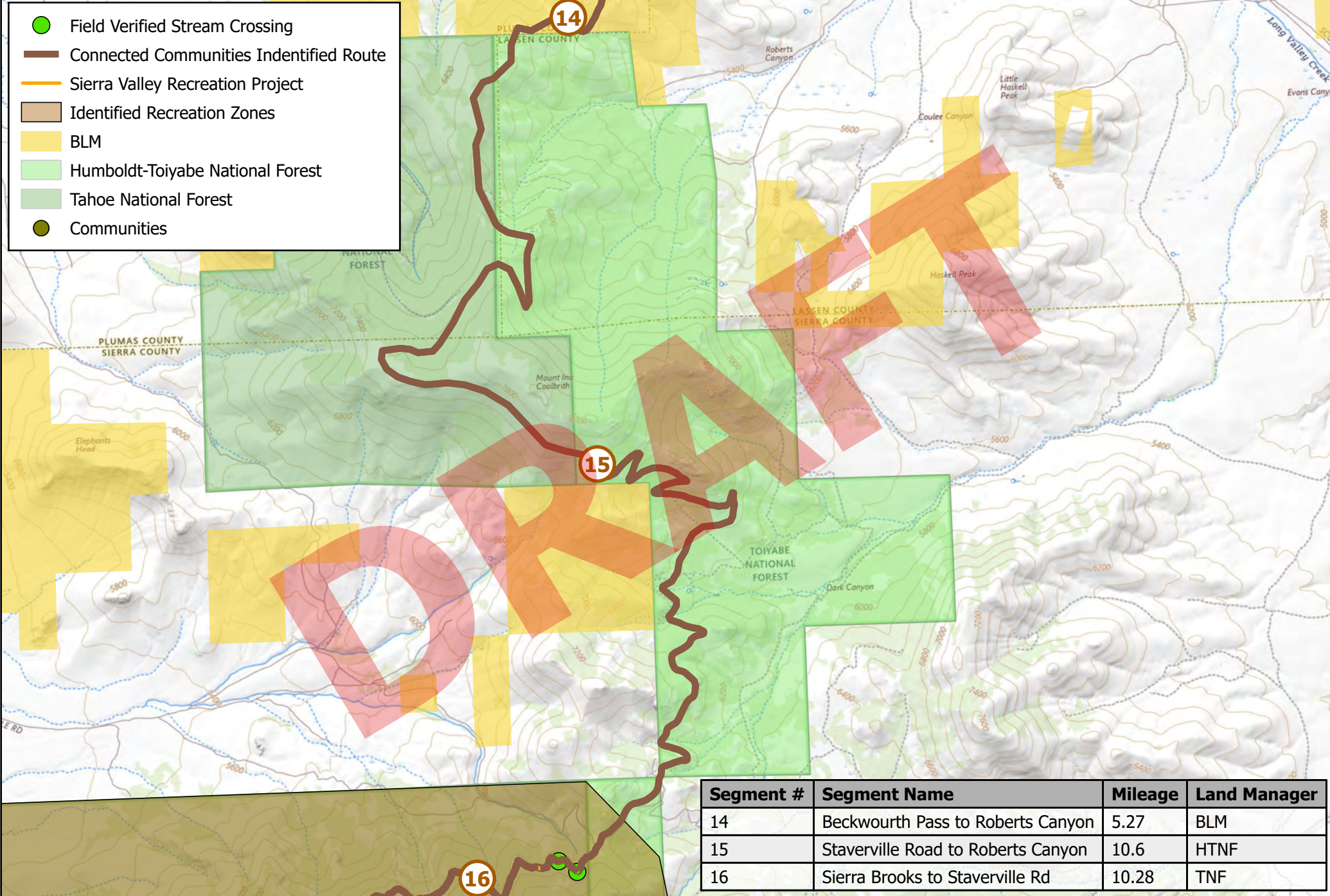


0 0.25 0.5 Miles

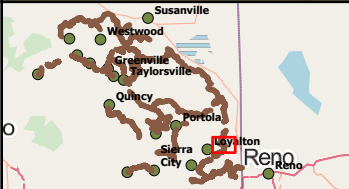


Page 14
May 2024

- Field Verified Stream Crossing
- Connected Communities Identified Route
- Sierra Valley Recreation Project
- Identified Recreation Zones
- BLM
- Humboldt-Toiyabe National Forest
- Tahoe National Forest
- Communities




Segment #	Segment Name	Mileage	Land Manager
14	Beckwourth Pass to Roberts Canyon	5.27	BLM
15	Staverville Road to Roberts Canyon	10.6	HTNF
16	Sierra Brooks to Staverville Rd	10.28	TNF



Connected Communities Trail Feasibility Study - Segment #15

Map data © OpenStreetMap contributors, Microsoft, Facebook, Inc. and its affiliates, Esri Community Maps contributors, Map layer by Esri, USGS The National Map: National Boundaries Dataset, 3DEP Elevation Program, Geographic Names Information System, National Hydrography Dataset, National Land Cover Database, National Structures Dataset, and National Transportation Dataset; USGS Global Ecosystems; U.S. Census Bureau TIGER/Line data; USFS Road data; Natural Earth Data; U.S. Department of State HIU; NOAA National Centers for Environmental Information

Name: NAD 1983 UTM Zone 10N

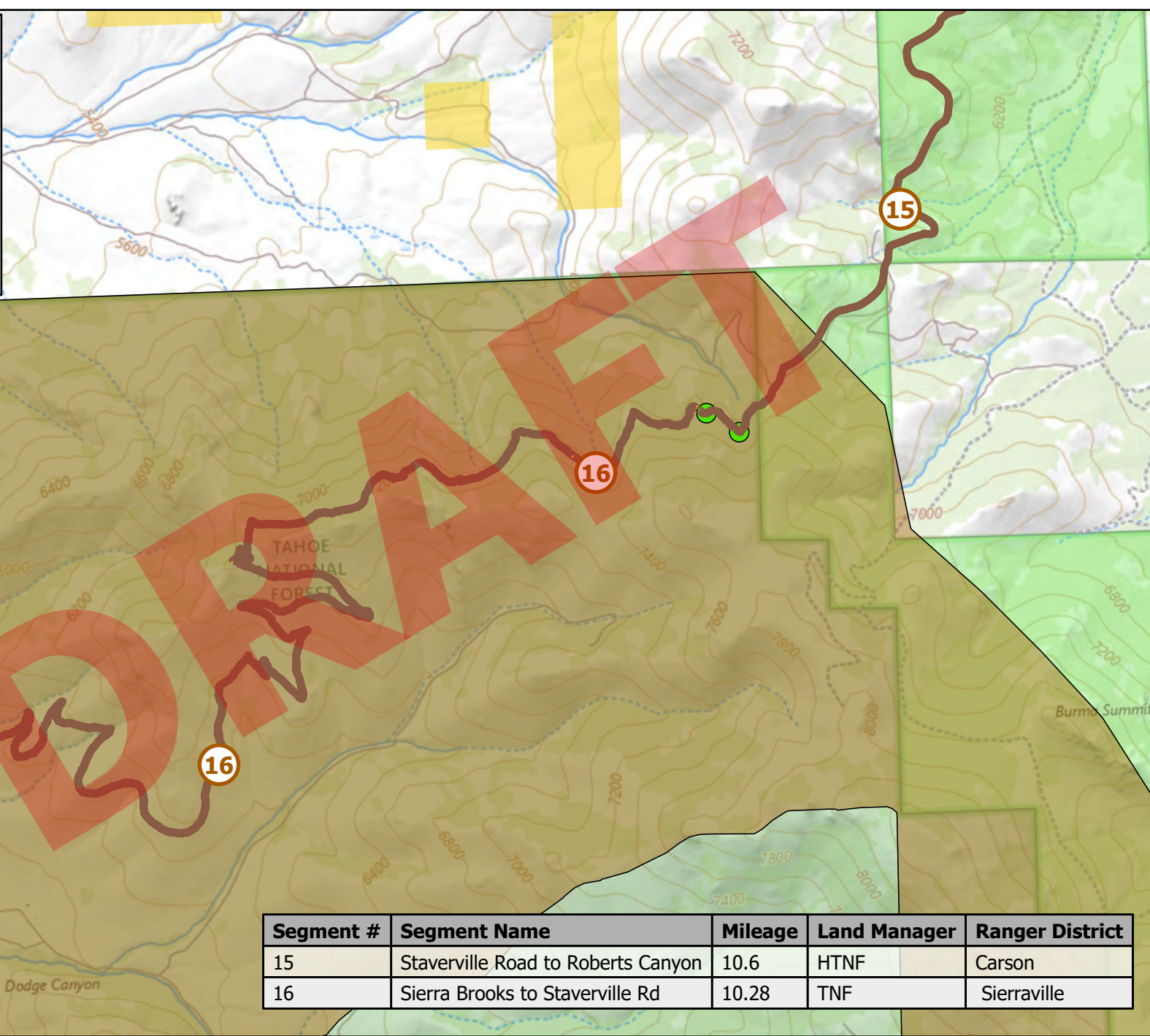


0 0.25 0.5 Miles

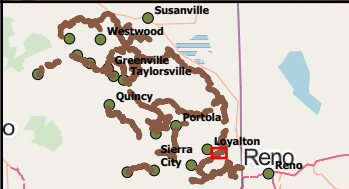
Page 15

May 2024

-  Field Verified Stream Crossing
-  Connected Communities Identified Route
-  Identified Existing Road Connections
-  Sierra Valley Recreation Project
-  USFS Roads
-  Identified Recreation Zones
-  BLM
-  Humboldt-Toiyabe National Forest
-  Tahoe National Forest
-  Communities



Segment #	Segment Name	Mileage	Land Manager	Ranger District
15	Staverville Road to Roberts Canyon	10.6	HTNF	Carson
16	Sierra Brooks to Staverville Rd	10.28	TNF	Sierraville





Connected Communities Trail Feasibility Study - Segment #16

Map data © OpenStreetMap contributors, Microsoft, Facebook, Inc. and its affiliates, Esri Community Maps contributors, Map layer by Esri, USGS The National Map: National Boundaries Dataset, 3DEP Elevation Program, Geographic Names Information System, National Hydrography Dataset, National Land Cover Database, National Structures Dataset, and National Transportation Dataset; USGS Global Ecosystems; U.S. Census Bureau TIGER/Line data; USFS Road data; Natural Earth Data; U.S. Department of State HIU; NOAA National Centers for Environmental Information

Name: NAD 1983 UTM Zone 10N

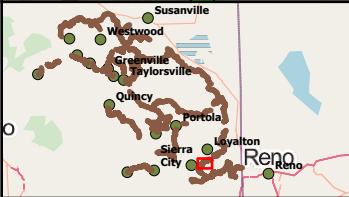


0 0.15 0.3 Miles

-  Field Verified Stream Crossing
-  Connected Communities Identified Route
-  Identified Existing Road Connections
-  Sierra Valley Recreation Project
-  Existing USFS Trails
-  USFS Roads
-  Identified Recreation Zones
-  Tahoe National Forest
-  Communities





Segment #	Segment Name	Mileage	Land Manager
17	Lemon Canyon to Sierra Brooks	9.16	TNF
18	Little Truckee Summit to Lemon Canyon	7.37	TNF

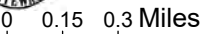


Connected Communities Trail Feasibility Study - Segment #17

Map data © OpenStreetMap contributors, Microsoft, Facebook, Inc. and its affiliates, Esri Community Maps contributors, Map layer by Esri, USGS The National Map: National Boundaries Dataset, 3DEP Elevation Program, Geographic Names Information System, National Hydrography Dataset, National Land Cover Database, National Structures Dataset, and National Transportation Dataset; USGS Global Ecosystems; U.S. Census Bureau TIGER/Line data; USFS Road data; Natural Earth Data; U.S. Department of State HIU; NOAA National Centers for Environmental Information

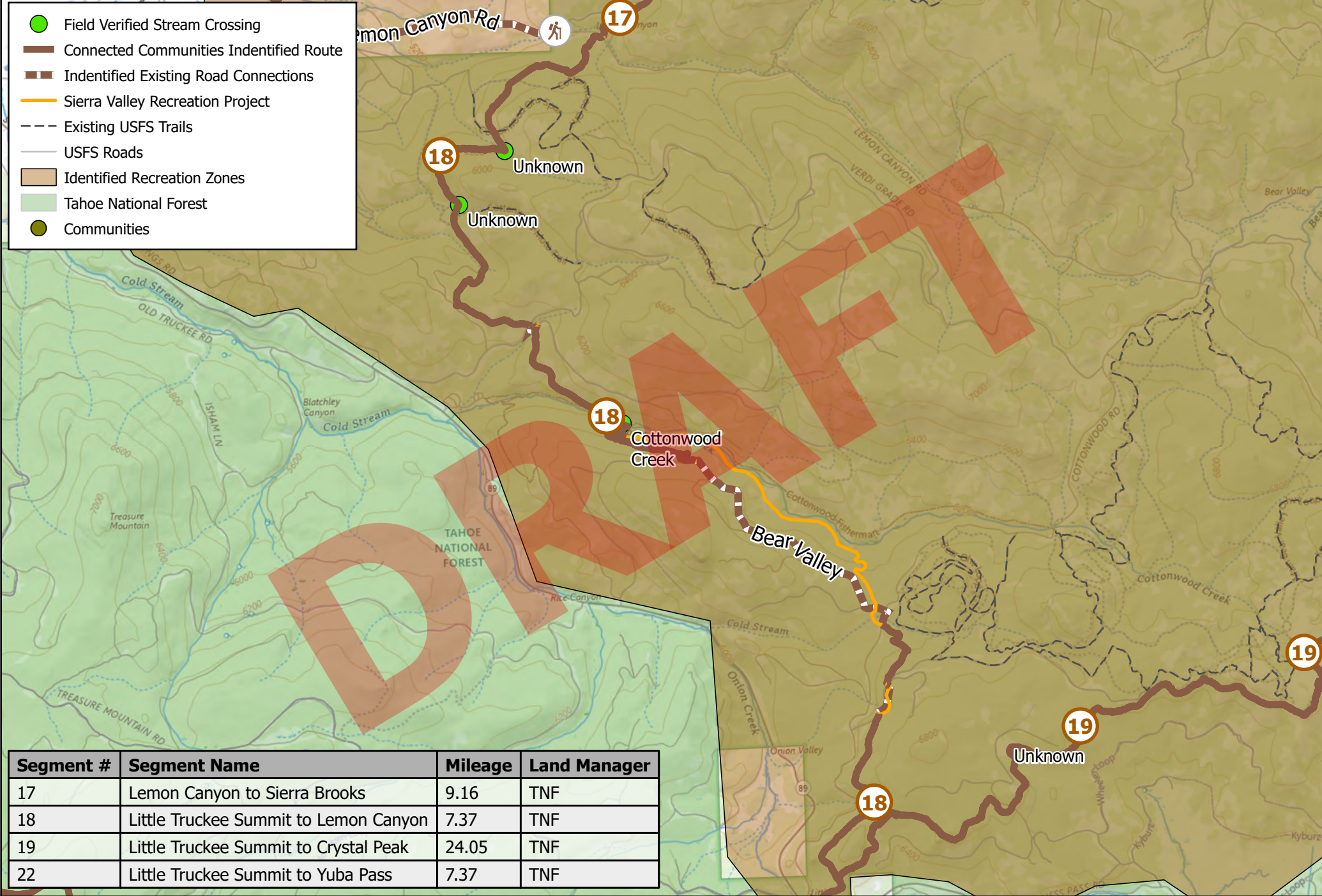
Name: NAD 1983 UTM Zone 10N

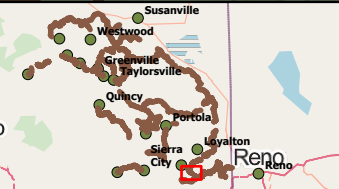


Page 17 May 2024

- Field Verified Stream Crossing
- Connected Communities Identified Route
- Identified Existing Road Connections
- Sierra Valley Recreation Project
- Existing USFS Trails
- USFS Roads
- Identified Recreation Zones
- Tahoe National Forest
- Communities



Segment #	Segment Name	Mileage	Land Manager
17	Lemon Canyon to Sierra Brooks	9.16	TNF
18	Little Truckee Summit to Lemon Canyon	7.37	TNF
19	Little Truckee Summit to Crystal Peak	24.05	TNF
22	Little Truckee Summit to Yuba Pass	7.37	TNF



Connected Communities Trail Feasibility Study - Segment #18












Map data © OpenStreetMap contributors, Microsoft, Facebook, Inc. and its affiliates, Esri Community Maps contributors, Map layer by Esri, USGS The National Map: National Boundaries Dataset, 3DEP Elevation Program, Geographic Names Information System, National Hydrography Dataset, National Land Cover Database, National Structures Dataset, and National Transportation Dataset; USGS Global Ecosystems; U.S. Census Bureau TIGER/Line data; USFS Road data; Natural Earth Data; U.S. Department of State HIU; NOAA National Centers for Environmental Information

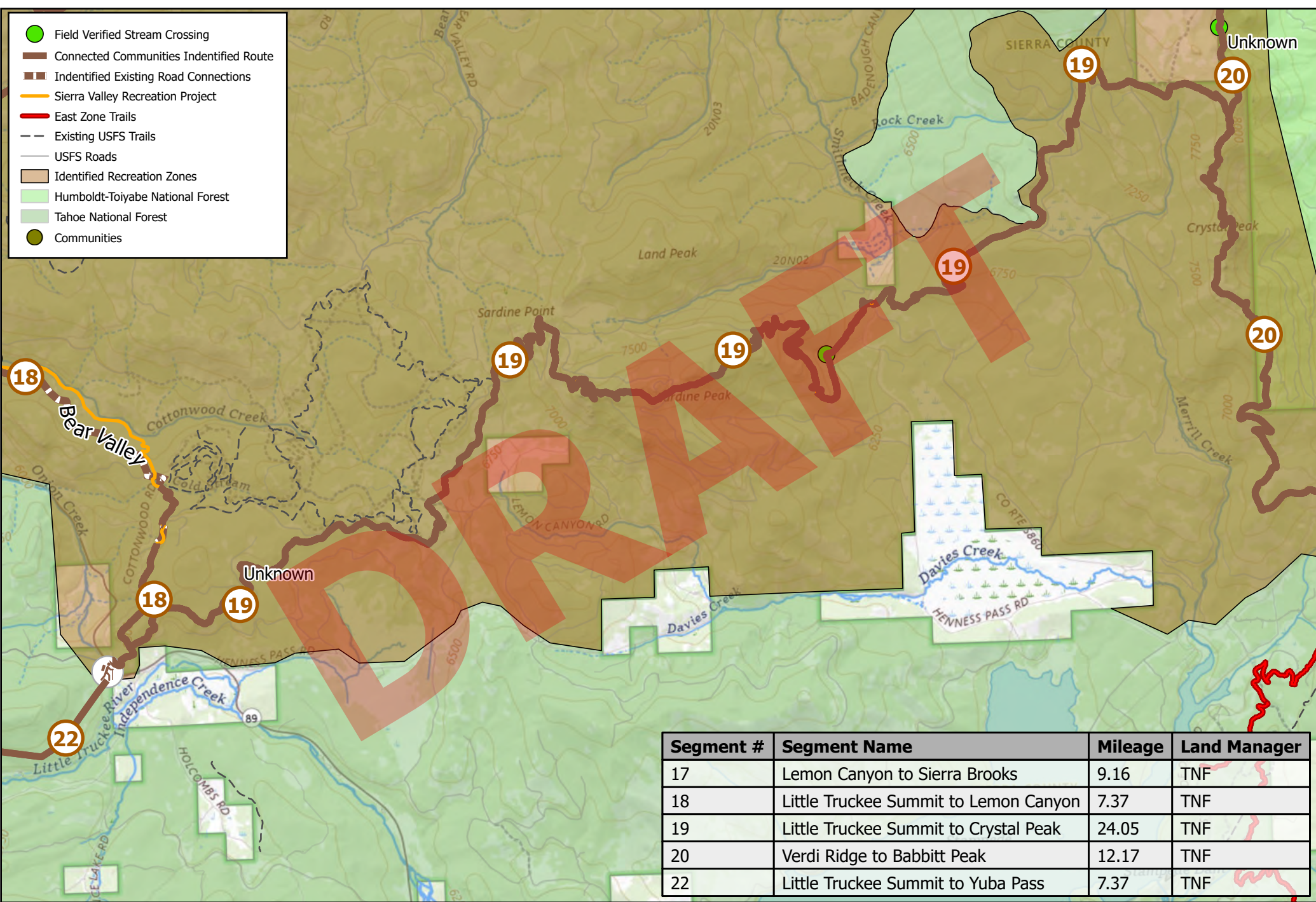
Name: NAD 1983 UTM Zone 10N

N

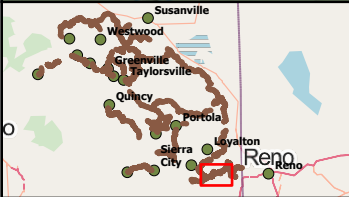
0 0.2 0.4 Miles

Page 18 May 2024

-  Field Verified Stream Crossing
-  Connected Communities Identified Route
-  Identified Existing Road Connections
-  Sierra Valley Recreation Project
-  East Zone Trails
-  Existing USFS Trails
-  USFS Roads
-  Identified Recreation Zones
-  Humboldt-Toiyabe National Forest
-  Tahoe National Forest
-  Communities





Segment #	Segment Name	Mileage	Land Manager
17	Lemon Canyon to Sierra Brooks	9.16	TNF
18	Little Truckee Summit to Lemon Canyon	7.37	TNF
19	Little Truckee Summit to Crystal Peak	24.05	TNF
20	Verdi Ridge to Babbitt Peak	12.17	TNF
22	Little Truckee Summit to Yuba Pass	7.37	TNF



Connected Communities Trail Feasibility Study - Segment #19













Map data © OpenStreetMap contributors, Microsoft, Facebook, Inc. and its affiliates, Esri Community Maps contributors, Map layer by Esri, USGS The National Map: National Boundaries Dataset, 3DEP Elevation Program, Geographic Names Information System, National Hydrography Dataset, National Land Cover Database, National Structures Dataset, and National Transportation Dataset; USGS Global Ecosystems; U.S. Census Bureau TIGER/Line data; USFS Road data; Natural Earth Data; U.S. Department of State HIU; NOAA National Centers for Environmental Information

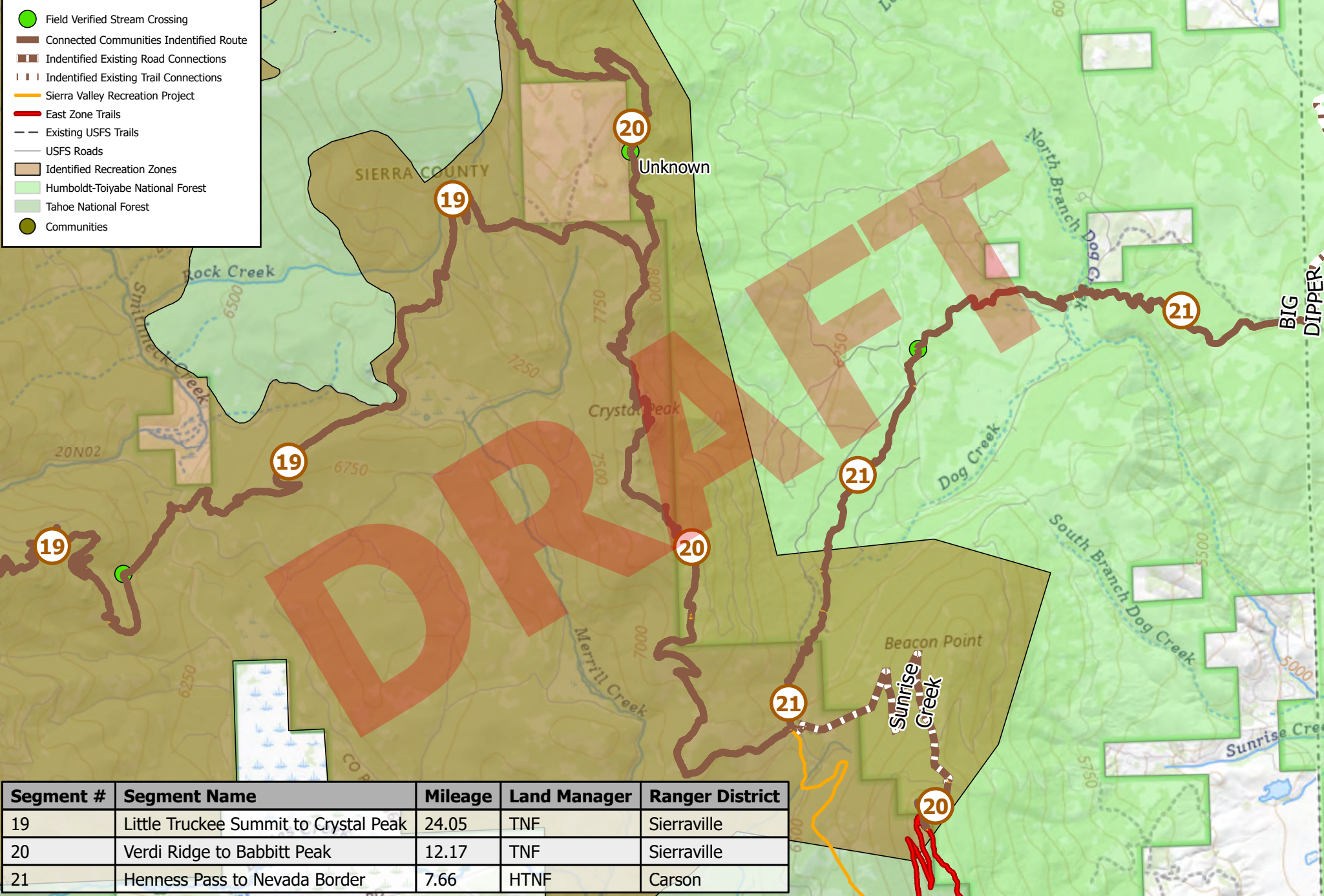
Name: NAD 1983 UTM Zone 10N

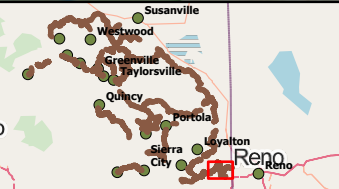
0 0.35 0.7 Miles

Page 19 May 2024

-  Field Verified Stream Crossing
-  Connected Communities Identified Route
-  Identified Existing Road Connections
-  Identified Existing Trail Connections
-  Sierra Valley Recreation Project
-  East Zone Trails
-  Existing USFS Trails
-  USFS Roads
-  Identified Recreation Zones
-  Humboldt-Toiyabe National Forest
-  Tahoe National Forest
-  Communities




Segment #	Segment Name	Mileage	Land Manager	Ranger District
19	Little Truckee Summit to Crystal Peak	24.05	TNF	Sierraville
20	Verdi Ridge to Babbitt Peak	12.17	TNF	Sierraville
21	Henness Pass to Nevada Border	7.66	HTNF	Carson




Connected Communities Trail Feasibility Study - Segment #20

Map data © OpenStreetMap contributors, Microsoft, Facebook, Inc. and its affiliates, Esri Community Maps contributors, Map layer by Esri, USGS The National Map: National Boundaries Dataset, 3DEP Elevation Program, Geographic Names Information System, National Hydrography Dataset, National Land Cover Database, National Structures Dataset, and National Transportation Dataset; USGS Global Ecosystems; U.S. Census Bureau TIGER/Line data; USFS Road data; Natural Earth Data; U.S. Department of State HIU; NOAA National Centers for Environmental Information













Name: NAD 1983 UTM Zone 10N

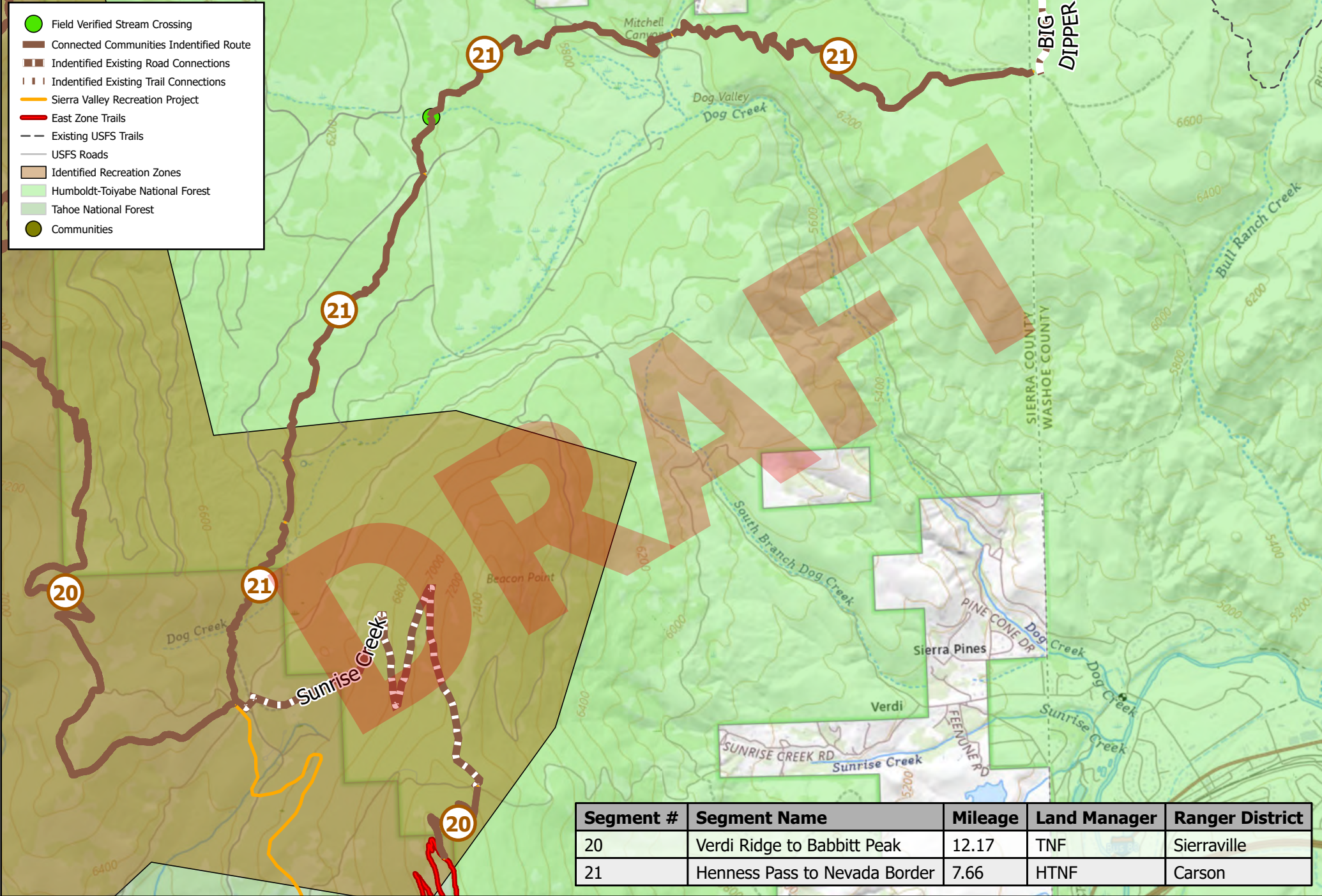




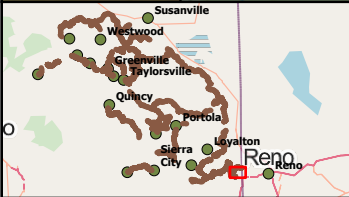
0 0.25 0.5 Miles

Page 20 May 2024

-  Field Verified Stream Crossing
-  Connected Communities Identified Route
-  Identified Existing Road Connections
-  Identified Existing Trail Connections
-  Sierra Valley Recreation Project
-  East Zone Trails
-  Existing USFS Trails
-  USFS Roads
-  Identified Recreation Zones
-  Humboldt-Toiyabe National Forest
-  Tahoe National Forest
-  Communities




Segment #	Segment Name	Mileage	Land Manager	Ranger District
20	Verdi Ridge to Babbitt Peak	12.17	TNF	Sierraville
21	Henness Pass to Nevada Border	7.66	HTNF	Carson



Connected Communities Trail Feasibility Study - Segment #20

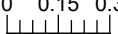
Map data © OpenStreetMap contributors, Microsoft, Facebook, Inc. and its affiliates, Esri Community Maps contributors, Map layer by Esri, USGS The National Map: National Boundaries Dataset, 3DEP Elevation Program, Geographic Names Information System, National Hydrography Dataset, National Land Cover Database, National Structures Dataset, and National Transportation Dataset; USGS Global Ecosystems; U.S. Census Bureau TIGER/Line data; USFS Road data; Natural Earth Data; U.S. Department of State HIU; NOAA National Centers for Environmental Information

Name: NAD 1983 UTM Zone 10N











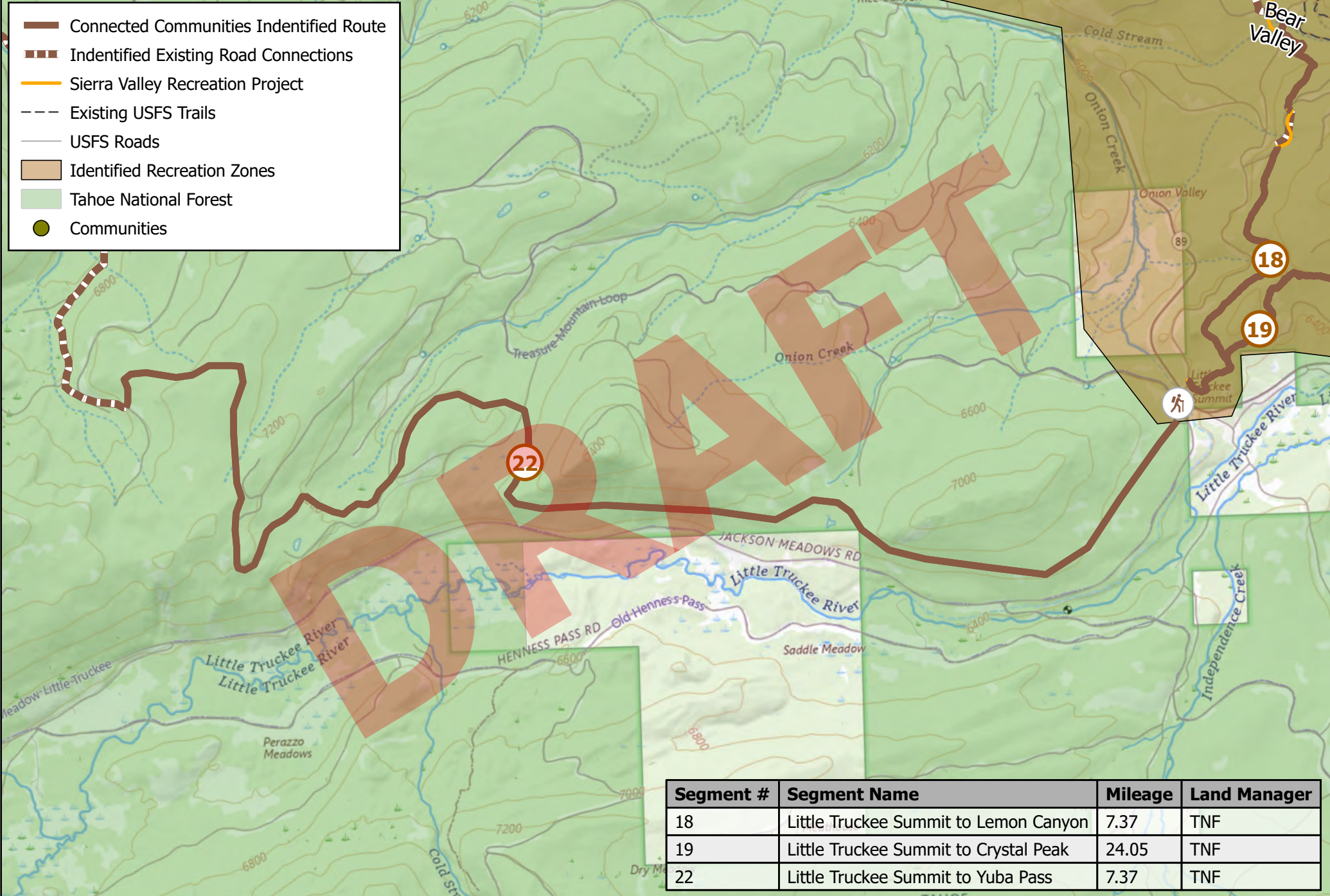
N

0 0.15 0.3 Miles

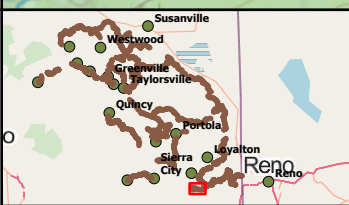


Page 21
May 2024

-  Connected Communities Identified Route
-  Identified Existing Road Connections
-  Sierra Valley Recreation Project
-  Existing USFS Trails
-  USFS Roads
-  Identified Recreation Zones
-  Tahoe National Forest
-  Communities





Segment #	Segment Name	Mileage	Land Manager
18	Little Truckee Summit to Lemon Canyon	7.37	TNF
19	Little Truckee Summit to Crystal Peak	24.05	TNF
22	Little Truckee Summit to Yuba Pass	7.37	TNF



Connected Communities Trail Feasibility Study - Segment #21









Map data © OpenStreetMap contributors, Microsoft, Facebook, Inc. and its affiliates, Esri Community Maps contributors, Map layer by Esri, USGS The National Map: National Boundaries Dataset, 3DEP Elevation Program, Geographic Names Information System, National Hydrography Dataset, National Land Cover Database, National Structures Dataset, and National Transportation Dataset; USGS Global Ecosystems; U.S. Census Bureau TIGER/Line data; USFS Road data; Natural Earth Data; U.S. Department of State HIU; NOAA National Centers for Environmental Information

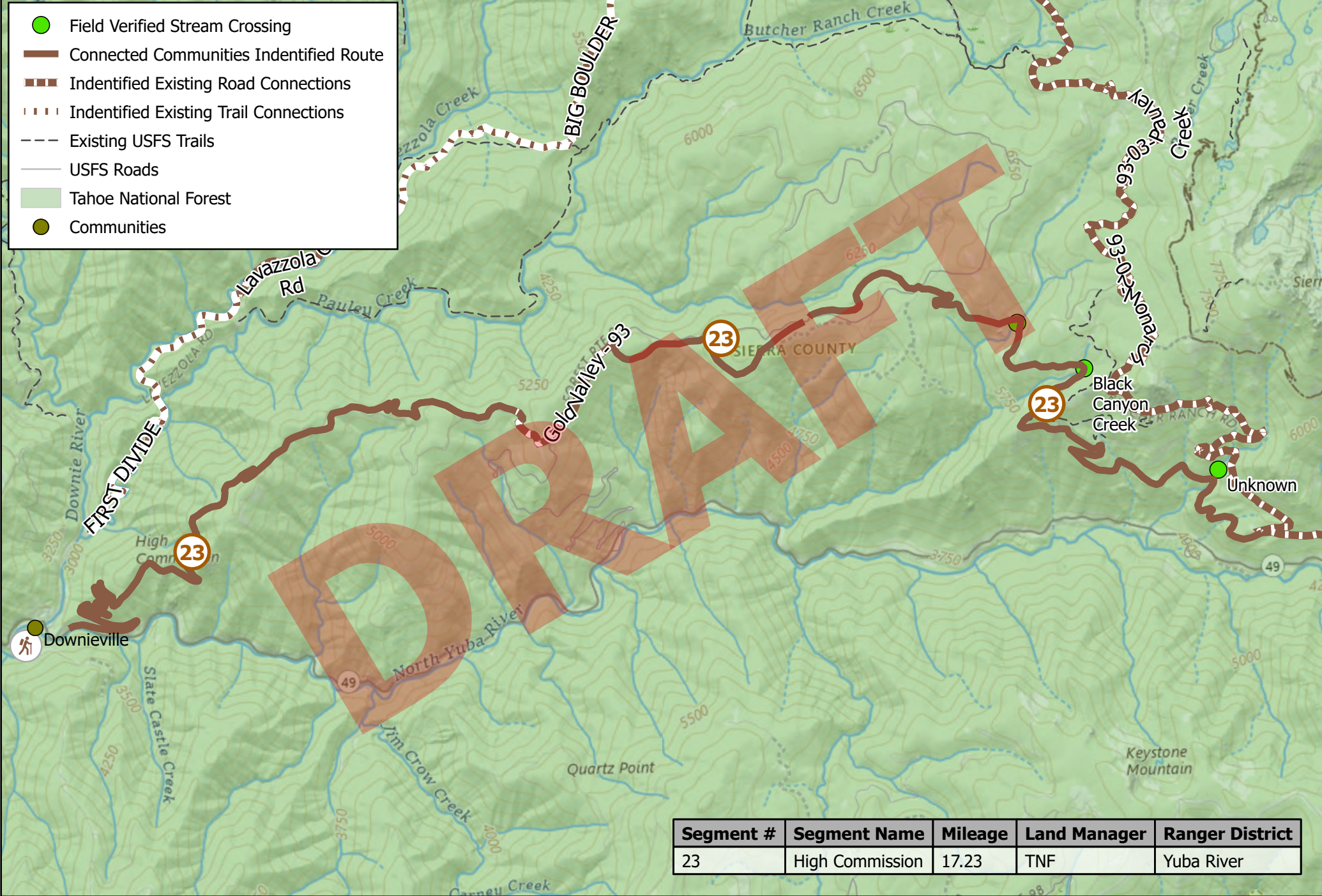
Name: NAD 1983 UTM Zone 10N

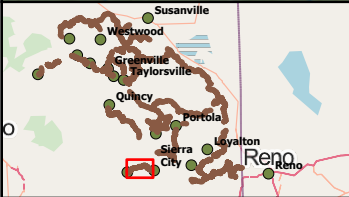
0 0.15 0.3 Miles

Page 22 May 2024

-  Field Verified Stream Crossing
-  Connected Communities Identified Route
-  Identified Existing Road Connections
-  Identified Existing Trail Connections
-  Existing USFS Trails
-  USFS Roads
-  Tahoe National Forest
-  Communities





Segment #	Segment Name	Mileage	Land Manager	Ranger District
23	High Commission	17.23	TNF	Yuba River



Connected Communities Trail Feasibility Study - Segment #23










Map data © OpenStreetMap contributors, Microsoft, Facebook, Inc. and its affiliates, Esri Community Maps contributors, Map layer by Esri, USGS The National Map: National Boundaries Dataset, 3DEP Elevation Program, Geographic Names Information System, National Hydrography Dataset, National Land Cover Database, National Structures Dataset, and National Transportation Dataset; USGS Global Ecosystems; U.S. Census Bureau TIGER/Line data; USFS Road data; Natural Earth Data; U.S. Department of State HIU; NOAA National Centers for Environmental Information

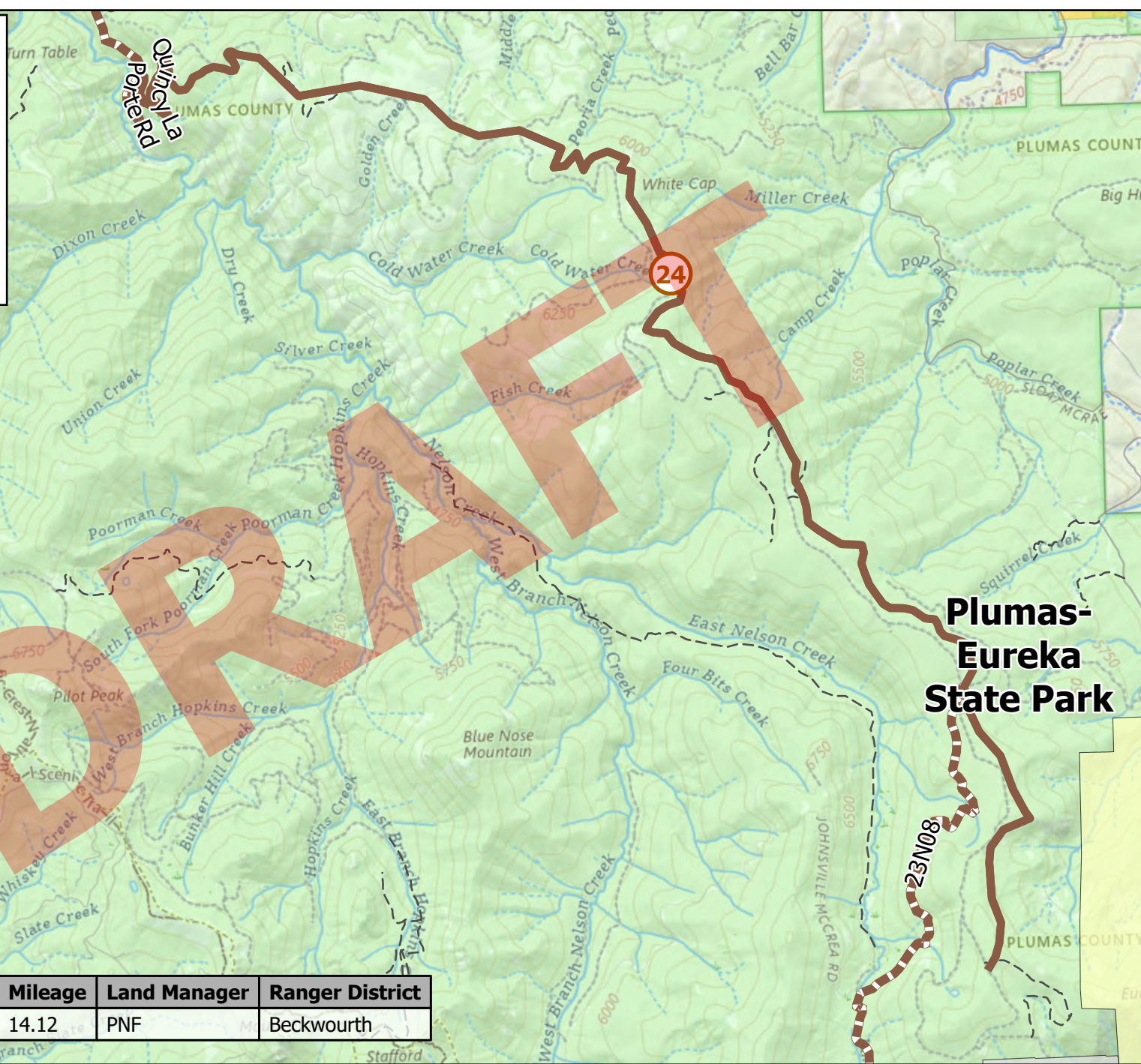
Name: NAD 1983 UTM Zone 10N

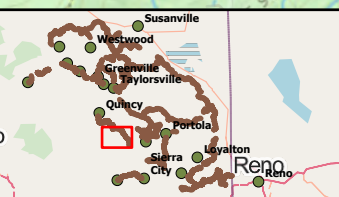
0 0.25 0.5 Miles

Page 23 May 2024

-  Connected Communities Identified Route
-  Identified Existing Road Connections
-  Existing USFS Trails
-  USFS Roads
-  Lakes_Basin_Recreation_area
-  Plumas_Eureka_State_Park
-  BLM
-  Plumas National Forest
-  Communities



Segment #	Segment Name	Mileage	Land Manager	Ranger District
24	La Porte Rd to Eureka Ridge	14.12	PNF	Beckwourth



Connected Communities Trail Feasibility Study - Segment #24

Map data © OpenStreetMap contributors, Microsoft, Facebook, Inc. and its affiliates, Esri Community Maps contributors, Map layer by Esri, USGS The National Map: National Boundaries Dataset, 3DEP Elevation Program, Geographic Names Information System, National Hydrography Dataset, National Land Cover Database, National Structures Dataset, and National Transportation Dataset; USGS Global Ecosystems; U.S. Census Bureau TIGER/Line data; USFS Road data; Natural Earth Data; U.S. Department of State HIU; NOAA National Centers for Environmental Information

Name: NAD 1983 UTM Zone 10N











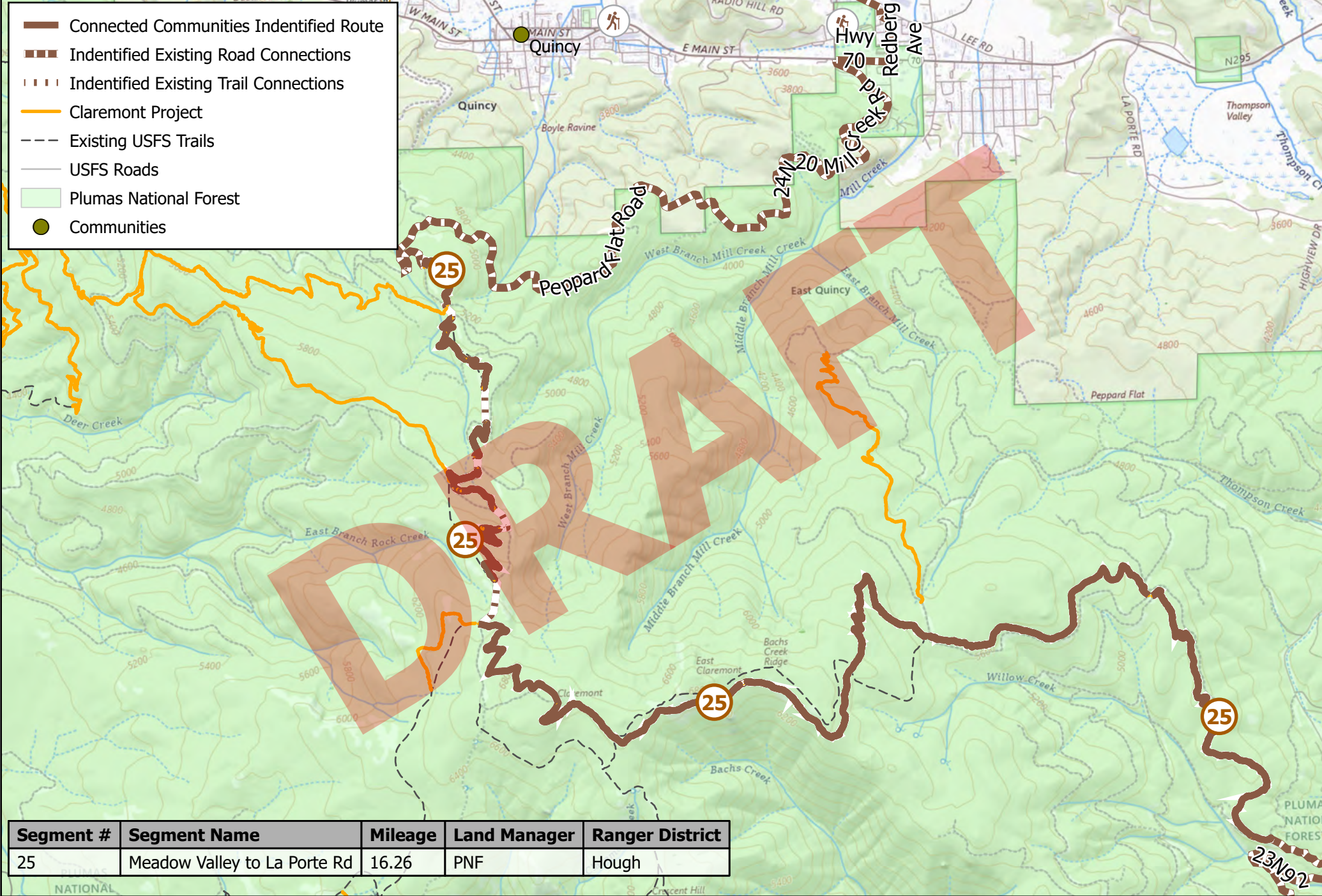
Page 24



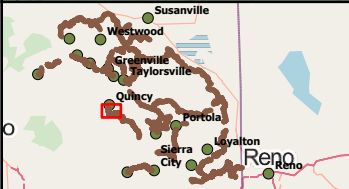
0 0.3 0.6 Miles

May 2024

-  Connected Communities Identified Route
-  Identified Existing Road Connections
-  Identified Existing Trail Connections
-  Claremont Project
-  Existing USFS Trails
-  USFS Roads
-  Plumas National Forest
-  Communities



Segment #	Segment Name	Mileage	Land Manager	Ranger District
25	Meadow Valley to La Porte Rd	16.26	PNF	Hough










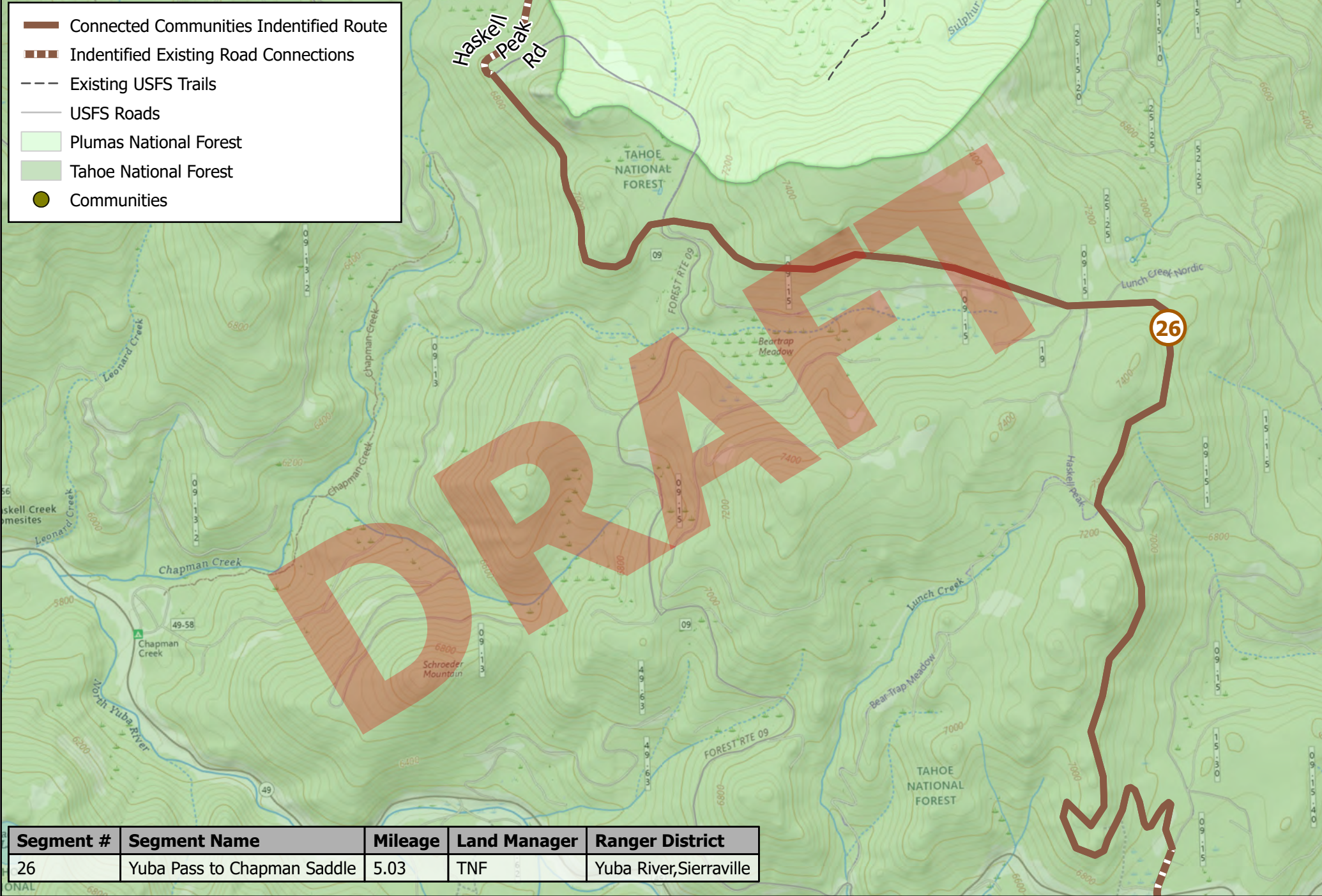
Connected Communities Trail Feasibility Study - Segment #25

Map data © OpenStreetMap contributors, Microsoft, Facebook, Inc. and its affiliates, Esri Community Maps contributors, Map layer by Esri, USGS The National Map: National Boundaries Dataset, 3DEP Elevation Program, Geographic Names Information System, National Hydrography Dataset, National Land Cover Database, National Structures Dataset, and National Transportation Dataset; USGS Global Ecosystems; U.S. Census Bureau TIGER/Line data; USFS Road data; Natural Earth Data; U.S. Department of State HIU; NOAA National Centers for Environmental Information
 Name: NAD 1983 UTM Zone 10N

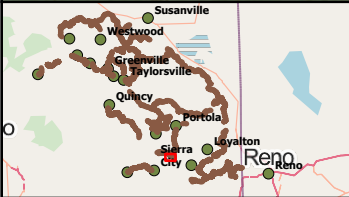


Page 25
 0 0.2 0.4 Miles
 May 2024

-  Connected Communities Identified Route
-  Identified Existing Road Connections
-  Existing USFS Trails
-  USFS Roads
-  Plumas National Forest
-  Tahoe National Forest
-  Communities




Segment #	Segment Name	Mileage	Land Manager	Ranger District
26	Yuba Pass to Chapman Saddle	5.03	TNF	Yuba River, Sierraville




Connected Communities Trail Feasibility Study - Segment #26

Map data © OpenStreetMap contributors, Microsoft, Facebook, Inc. and its affiliates, Esri Community Maps contributors, Map layer by Esri, USGS The National Map: National Boundaries Dataset, 3DEP Elevation Program, Geographic Names Information System, National Hydrography Dataset, National Land Cover Database, National Structures Dataset, and National Transportation Dataset; USGS Global Ecosystems; U.S. Census Bureau TIGER/Line data; USFS Road data; Natural Earth Data; U.S. Department of State HIU; NOAA National Centers for Environmental Information

Name: NAD 1983 UTM Zone 10N












Page 26

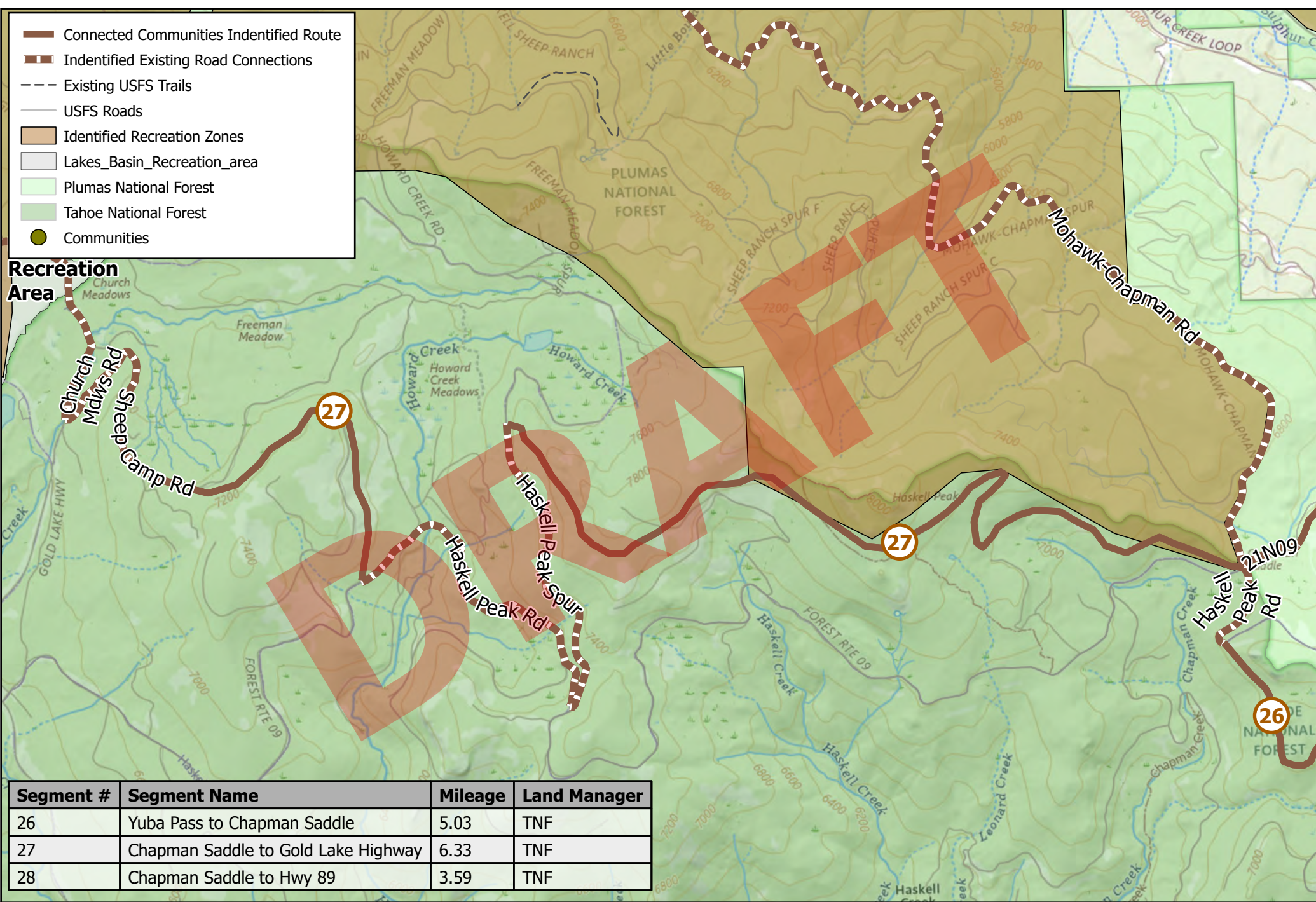


0 0.1 0.2 Miles

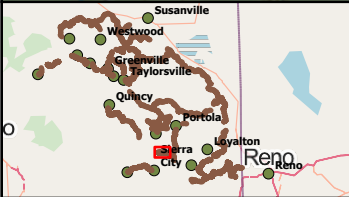
May 2024

-  Connected Communities Identified Route
-  Identified Existing Road Connections
-  Existing USFS Trails
-  USFS Roads
-  Identified Recreation Zones
-  Lakes_Basin_Recreation_area
-  Plumas National Forest
-  Tahoe National Forest
-  Communities

Recreation Area




Segment #	Segment Name	Mileage	Land Manager
26	Yuba Pass to Chapman Saddle	5.03	TNF
27	Chapman Saddle to Gold Lake Highway	6.33	TNF
28	Chapman Saddle to Hwy 89	3.59	TNF



Connected Communities Trail Feasibility Study - Segment #26

Map data © OpenStreetMap contributors, Microsoft, Facebook, Inc. and its affiliates, Esri Community Maps contributors, Map layer by Esri, USGS The National Map: National Boundaries Dataset, 3DEP Elevation Program, Geographic Names Information System, National Hydrography Dataset, National Land Cover Database, National Structures Dataset, and National Transportation Dataset; USGS Global Ecosystems; U.S. Census Bureau TIGER/Line data; USFS Road data; Natural Earth Data; U.S. Department of State HIU; NOAA National Centers for Environmental Information

Name: NAD 1983 UTM Zone 10N

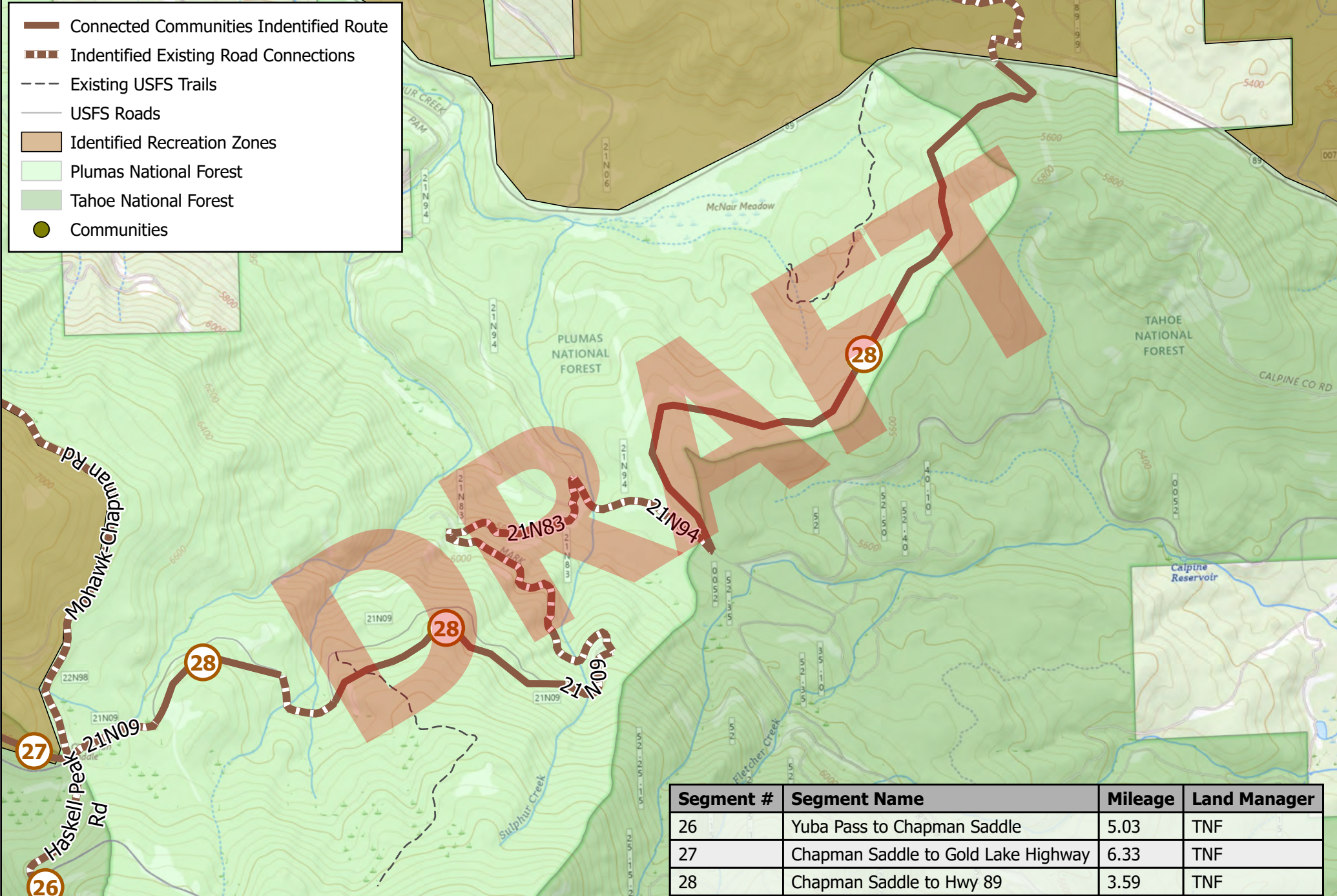


N

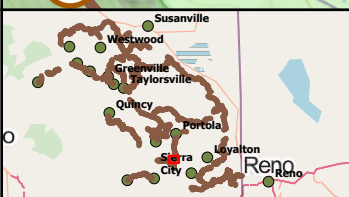
0 0.15 0.3 Miles

Page 27 May 2024

-  Connected Communities Identified Route
-  Identified Existing Road Connections
-  Existing USFS Trails
-  USFS Roads
-  Identified Recreation Zones
-  Plumas National Forest
-  Tahoe National Forest
-  Communities




Segment #	Segment Name	Mileage	Land Manager
26	Yuba Pass to Chapman Saddle	5.03	TNF
27	Chapman Saddle to Gold Lake Highway	6.33	TNF
28	Chapman Saddle to Hwy 89	3.59	TNF




Connected Communities Trail Feasibility Study - Segment #27

Map data © OpenStreetMap contributors, Microsoft, Facebook, Inc. and its affiliates, Esri Community Maps contributors, Map layer by Esri, USGS The National Map: National Boundaries Dataset, 3DEP Elevation Program, Geographic Names Information System, National Hydrography Dataset, National Land Cover Database, National Structures Dataset, and National Transportation Dataset; USGS Global Ecosystems; U.S. Census Bureau TIGER/Line data; USFS Road data; Natural Earth Data; U.S. Department of State HIU; NOAA National Centers for Environmental Information

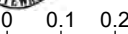
Name: NAD 1983 UTM Zone 10N













N

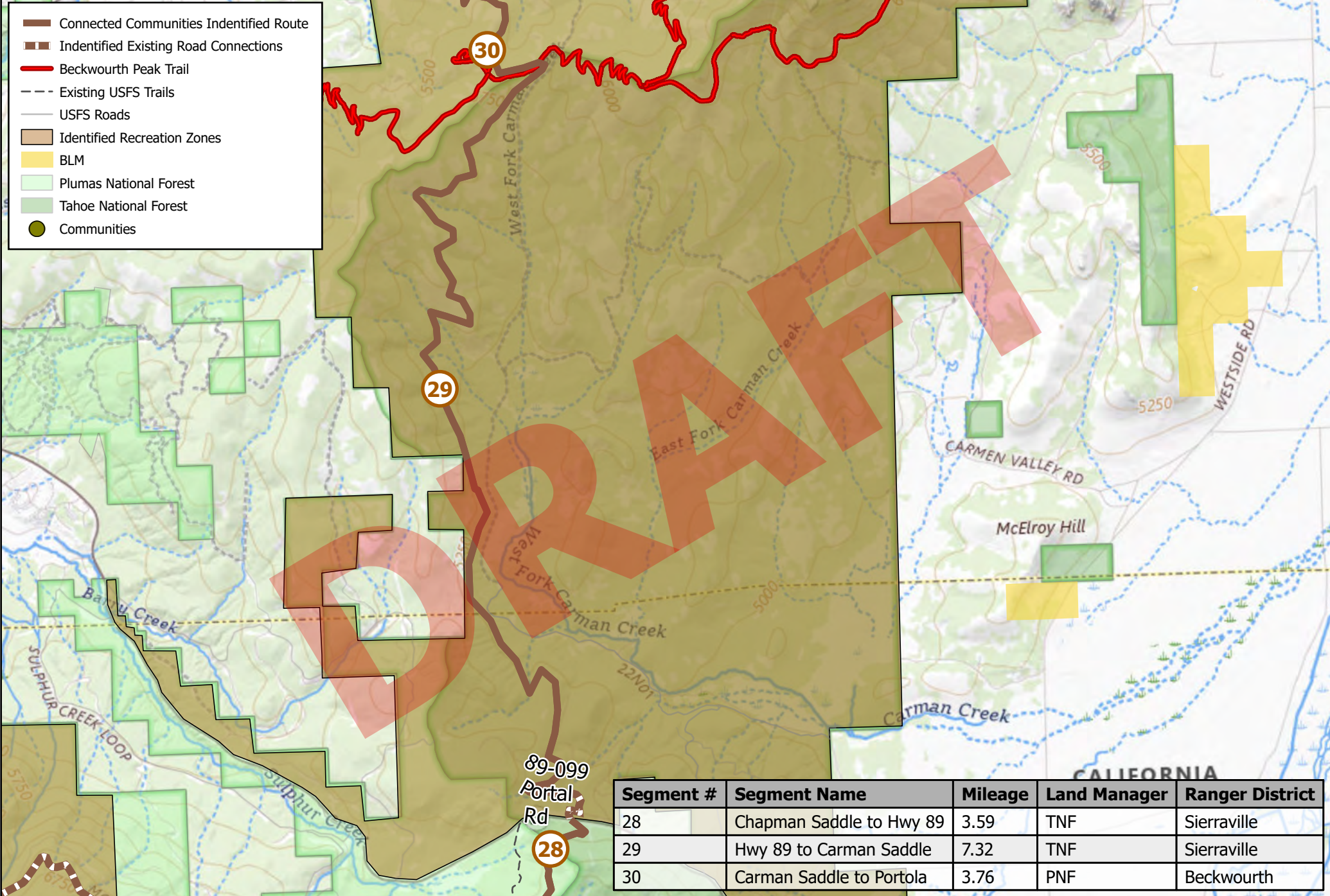


0 0.1 0.2 Miles

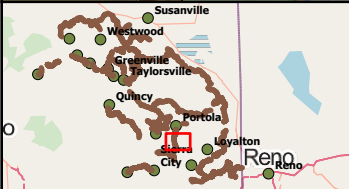


Page 28
May 2024

-  Connected Communities Identified Route
-  Identified Existing Road Connections
-  Beckwourth Peak Trail
-  Existing USFS Trails
-  USFS Roads
-  Identified Recreation Zones
-  BLM
-  Plumas National Forest
-  Tahoe National Forest
-  Communities





Segment #	Segment Name	Mileage	Land Manager	Ranger District
28	Chapman Saddle to Hwy 89	3.59	TNF	Sierraville
29	Hwy 89 to Carman Saddle	7.32	TNF	Sierraville
30	Carman Saddle to Portola	3.76	PNF	Beckwourth



Connected Communities Trail Feasibility Study - Segment #29

Map data © OpenStreetMap contributors, Microsoft, Facebook, Inc. and its affiliates, Esri Community Maps contributors, Map layer by Esri, USGS The National Map: National Boundaries Dataset, 3DEP Elevation Program, Geographic Names Information System, National Hydrography Dataset, National Land Cover Database, National Structures Dataset, and National Transportation Dataset; USGS Global Ecosystems; U.S. Census Bureau TIGER/Line data; USFS Road data; Natural Earth Data; U.S. Department of State HIU; NOAA National Centers for Environmental Information

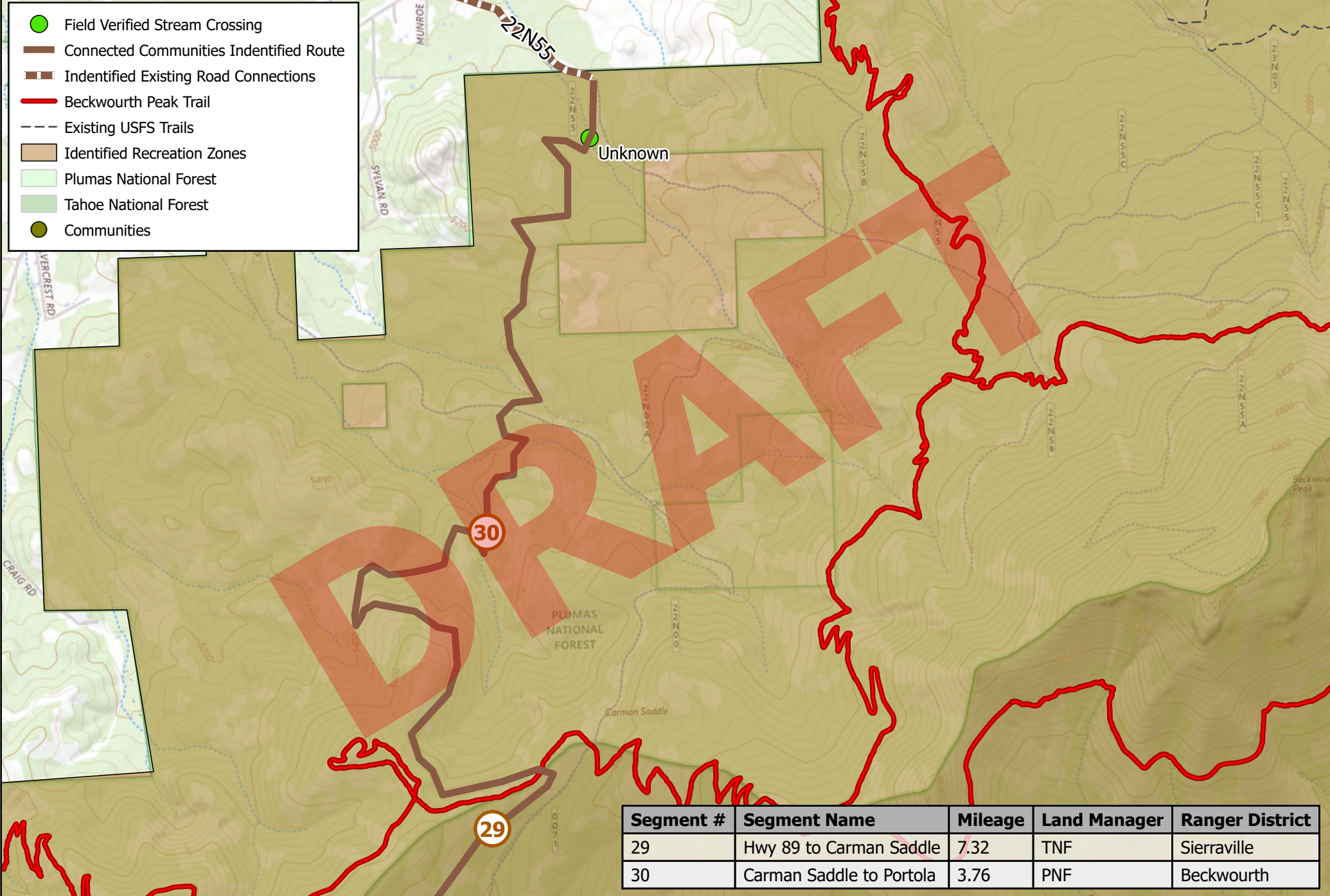
Name: NAD 1983 UTM Zone 10N

0 0.25 0.5 Miles

Page 29 May 2024

-  Field Verified Stream Crossing
-  Connected Communities Identified Route
-  Identified Existing Road Connections
-  Beckwourth Peak Trail
-  Existing USFS Trails
-  Identified Recreation Zones
-  Plumas National Forest
-  Tahoe National Forest
-  Communities





Segment #	Segment Name	Mileage	Land Manager	Ranger District
29	Hwy 89 to Carman Saddle	7.32	TNF	Sierraville
30	Carman Saddle to Portola	3.76	PNF	Beckwourth

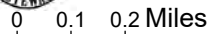


Connected Communities Trail Feasibility Study - Segment #29





Map data © OpenStreetMap contributors, Microsoft, Facebook, Inc. and its affiliates, Esri Community Maps contributors, Map layer by Esri, USGS The National Map: National Boundaries Dataset, 3DEP Elevation Program, Geographic Names Information System, National Hydrography Dataset, National Land Cover Database, National Structures Dataset, and National Transportation Dataset; USGS Global Ecosystems; U.S. Census Bureau TIGER/Line data; USFS Road data; Natural Earth Data; U.S. Department of State HIU; NOAA National Centers for Environmental Information

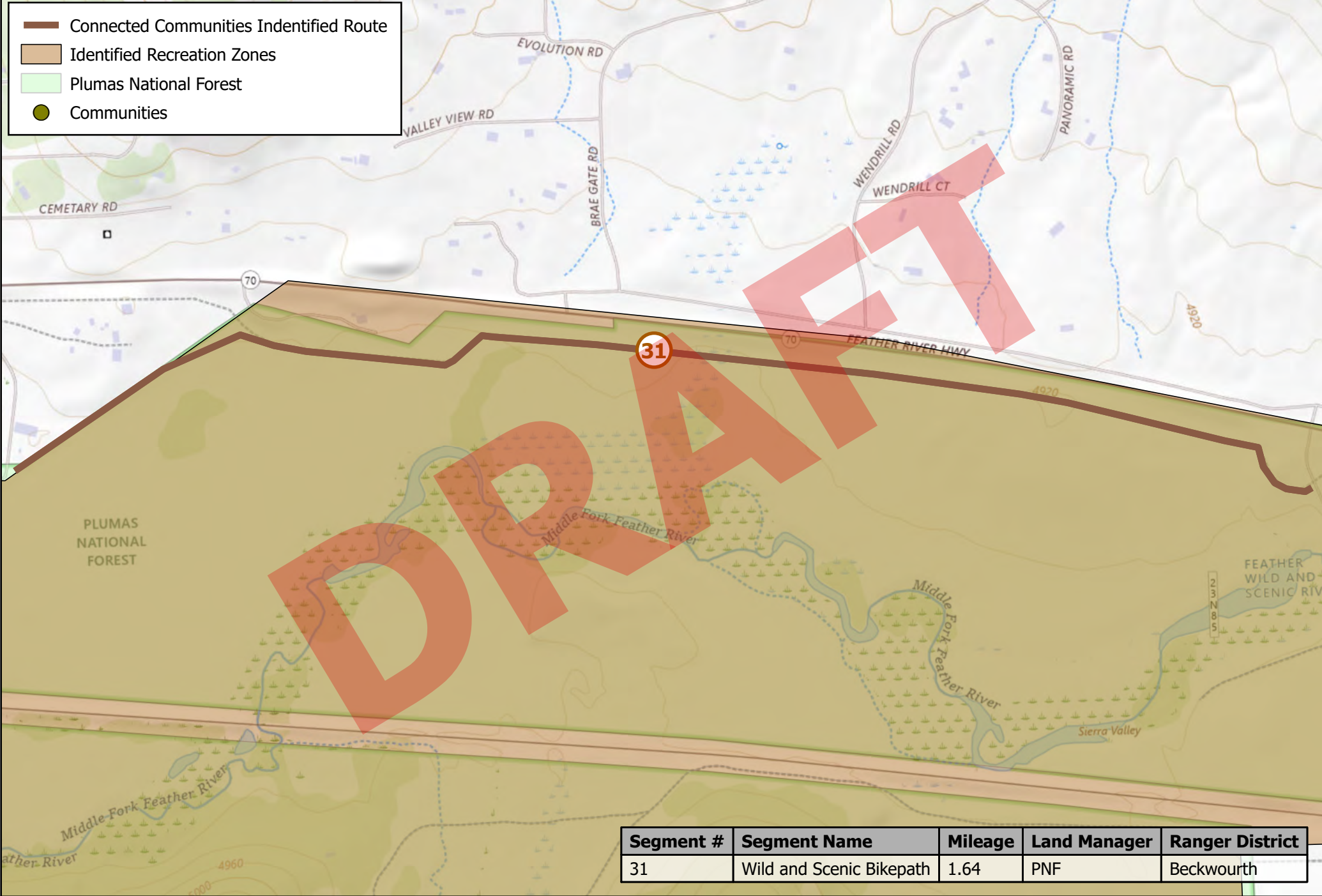
Name: NAD 1983 UTM Zone 10N

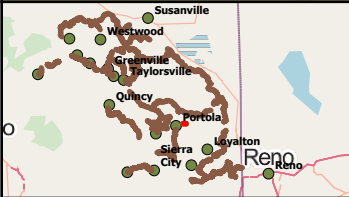


Page 30 May 2024

-  Connected Communities Identified Route
-  Identified Recreation Zones
-  Plumas National Forest
-  Communities



Segment #	Segment Name	Mileage	Land Manager	Ranger District
31	Wild and Scenic Bikepath	1.64	PNF	Beckwourth



Connected Communities Trail Feasibility Study - Segment #31

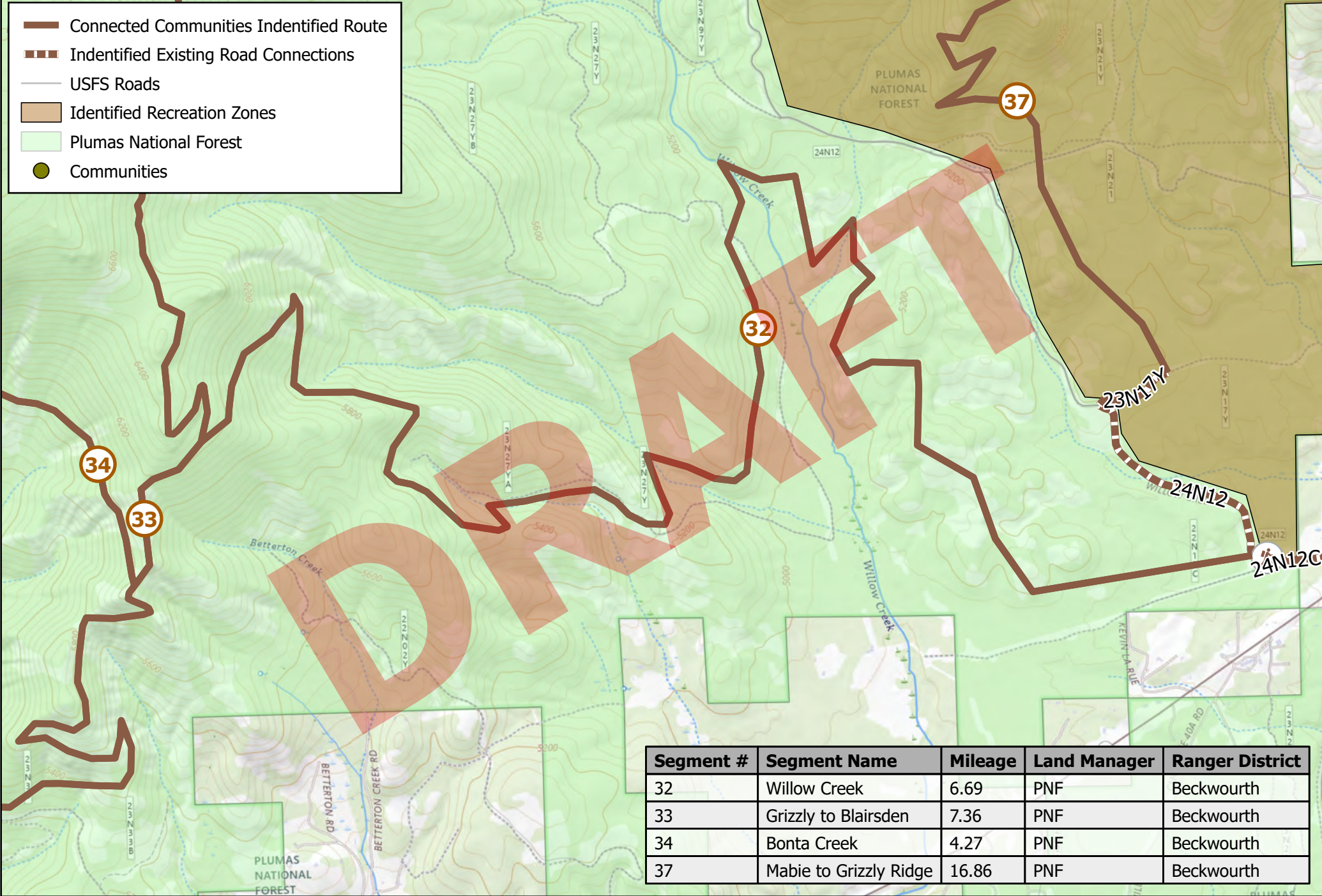
Map data © OpenStreetMap contributors, Microsoft, Facebook, Inc. and its affiliates, Esri Community Maps contributors, Map layer by Esri, USGS The National Map: National Boundaries Dataset, 3DEP Elevation Program, Geographic Names Information System, National Hydrography Dataset, National Land Cover Database, National Structures Dataset, and National Transportation Dataset; USGS Global Ecosystems; U.S. Census Bureau TIGER/Line data; USFS Road data; Natural Earth Data; U.S. Department of State HIU; NOAA National Centers for Environmental Information

Name: NAD 1983 UTM Zone 10N

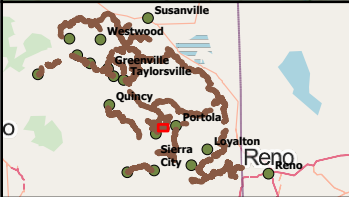


0 0.04 0.08 Miles

-  Connected Communities Identified Route
-  Identified Existing Road Connections
-  USFS Roads
-  Identified Recreation Zones
-  Plumas National Forest
-  Communities





Segment #	Segment Name	Mileage	Land Manager	Ranger District
32	Willow Creek	6.69	PNF	Beckwourth
33	Grizzly to Blairsden	7.36	PNF	Beckwourth
34	Bonta Creek	4.27	PNF	Beckwourth
37	Mabie to Grizzly Ridge	16.86	PNF	Beckwourth



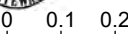
Connected Communities Trail Feasibility Study - Segment #31

Map data © OpenStreetMap contributors, Microsoft, Facebook, Inc. and its affiliates, Esri Community Maps contributors, Map layer by Esri, USGS The National Map: National Boundaries Dataset, 3DEP Elevation Program, Geographic Names Information System, National Hydrography Dataset, National Land Cover Database, National Structures Dataset, and National Transportation Dataset; USGS Global Ecosystems; U.S. Census Bureau TIGER/Line data; USFS Road data; Natural Earth Data; U.S. Department of State HIU; NOAA National Centers for Environmental Information

Name: NAD 1983 UTM Zone 10N

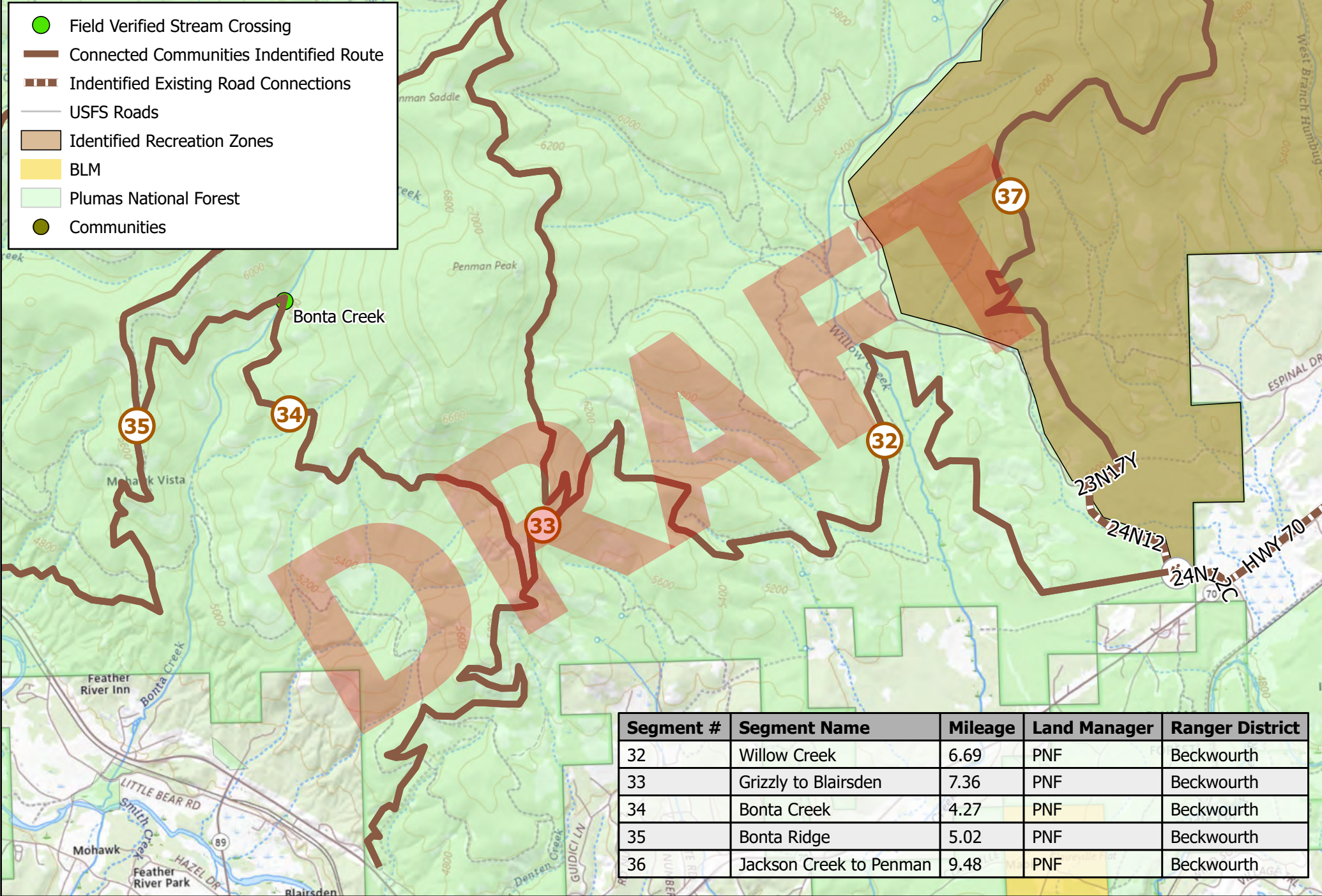



0 0.1 0.2 Miles

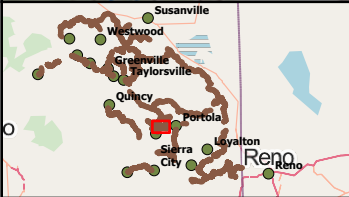


Page 32
May 2024

-  Field Verified Stream Crossing
-  Connected Communities Identified Route
-  Identified Existing Road Connections
-  USFS Roads
-  Identified Recreation Zones
-  BLM
-  Plumas National Forest
-  Communities





Segment #	Segment Name	Mileage	Land Manager	Ranger District
32	Willow Creek	6.69	PNF	Beckwourth
33	Grizzly to Blairsden	7.36	PNF	Beckwourth
34	Bonta Creek	4.27	PNF	Beckwourth
35	Bonta Ridge	5.02	PNF	Beckwourth
36	Jackson Creek to Penman	9.48	PNF	Beckwourth



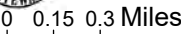
Connected Communities Trail Feasibility Study - Segment #33

Map data © OpenStreetMap contributors, Microsoft, Facebook, Inc. and its affiliates, Esri Community Maps contributors, Map layer by Esri, USGS The National Map: National Boundaries Dataset, 3DEP Elevation Program, Geographic Names Information System, National Hydrography Dataset, National Land Cover Database, National Structures Dataset, and National Transportation Dataset; USGS Global Ecosystems; U.S. Census Bureau TIGER/Line data; USFS Road data; Natural Earth Data; U.S. Department of State HIU; NOAA National Centers for Environmental Information
 Name: NAD 1983 UTM Zone 10N








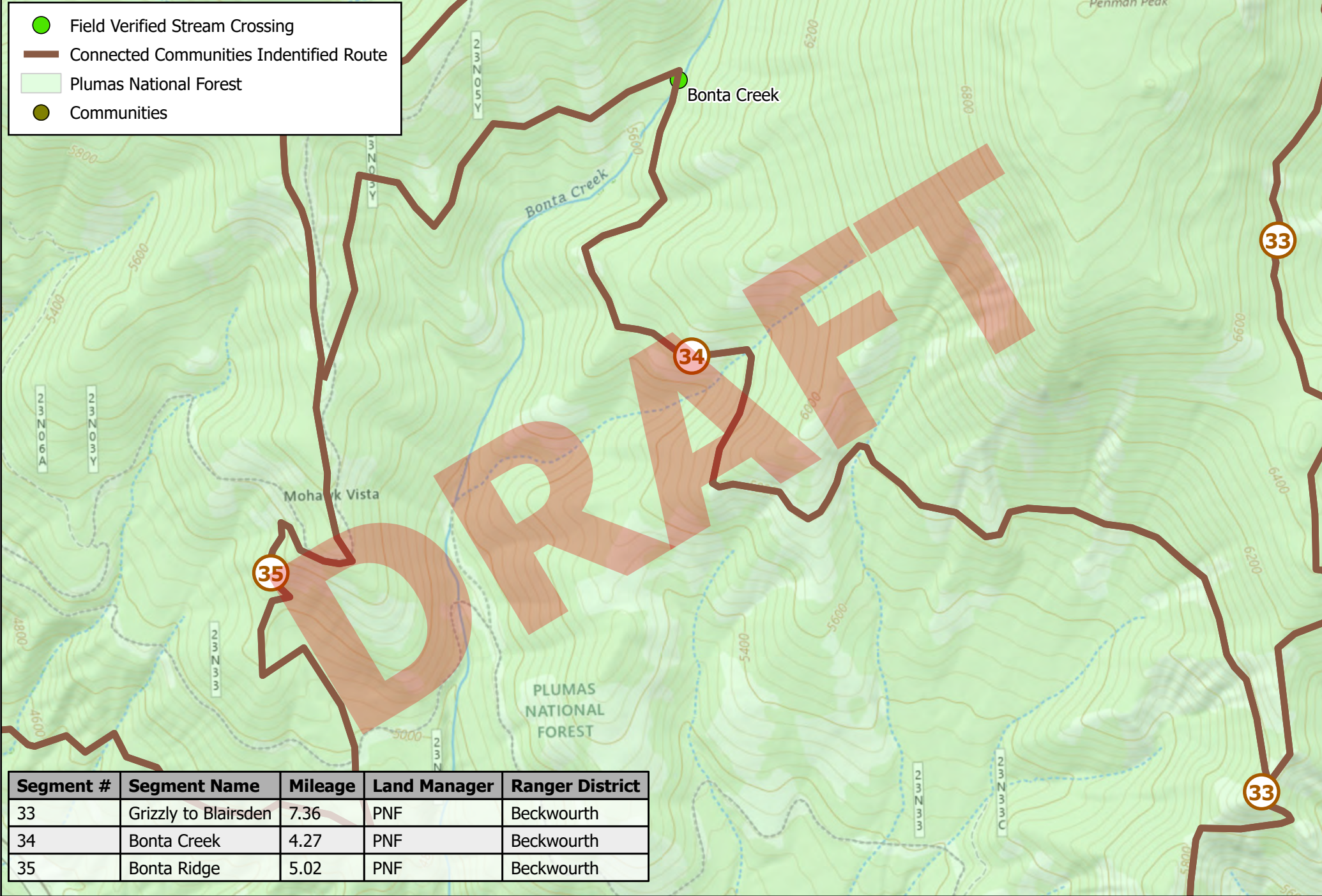
0 0.15 0.3 Miles



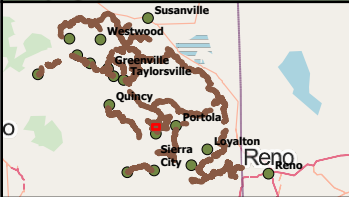
May 2024

Page 33

-  Field Verified Stream Crossing
-  Connected Communities Identified Route
-  Plumas National Forest
-  Communities




Segment #	Segment Name	Mileage	Land Manager	Ranger District
33	Grizzly to Blairsden	7.36	PNF	Beckwourth
34	Bonta Creek	4.27	PNF	Beckwourth
35	Bonta Ridge	5.02	PNF	Beckwourth




Connected Communities Trail Feasibility Study - Segment #34

Map data © OpenStreetMap contributors, Microsoft, Facebook, Inc. and its affiliates, Esri Community Maps contributors, Map layer by Esri, USGS The National Map: National Boundaries Dataset, 3DEP Elevation Program, Geographic Names Information System, National Hydrography Dataset, National Land Cover Database, National Structures Dataset, and National Transportation Dataset; USGS Global Ecosystems; U.S. Census Bureau TIGER/Line data; USFS Road data; Natural Earth Data; U.S. Department of State HIU; NOAA National Centers for Environmental Information

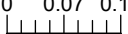
Name: NAD 1983 UTM Zone 10N





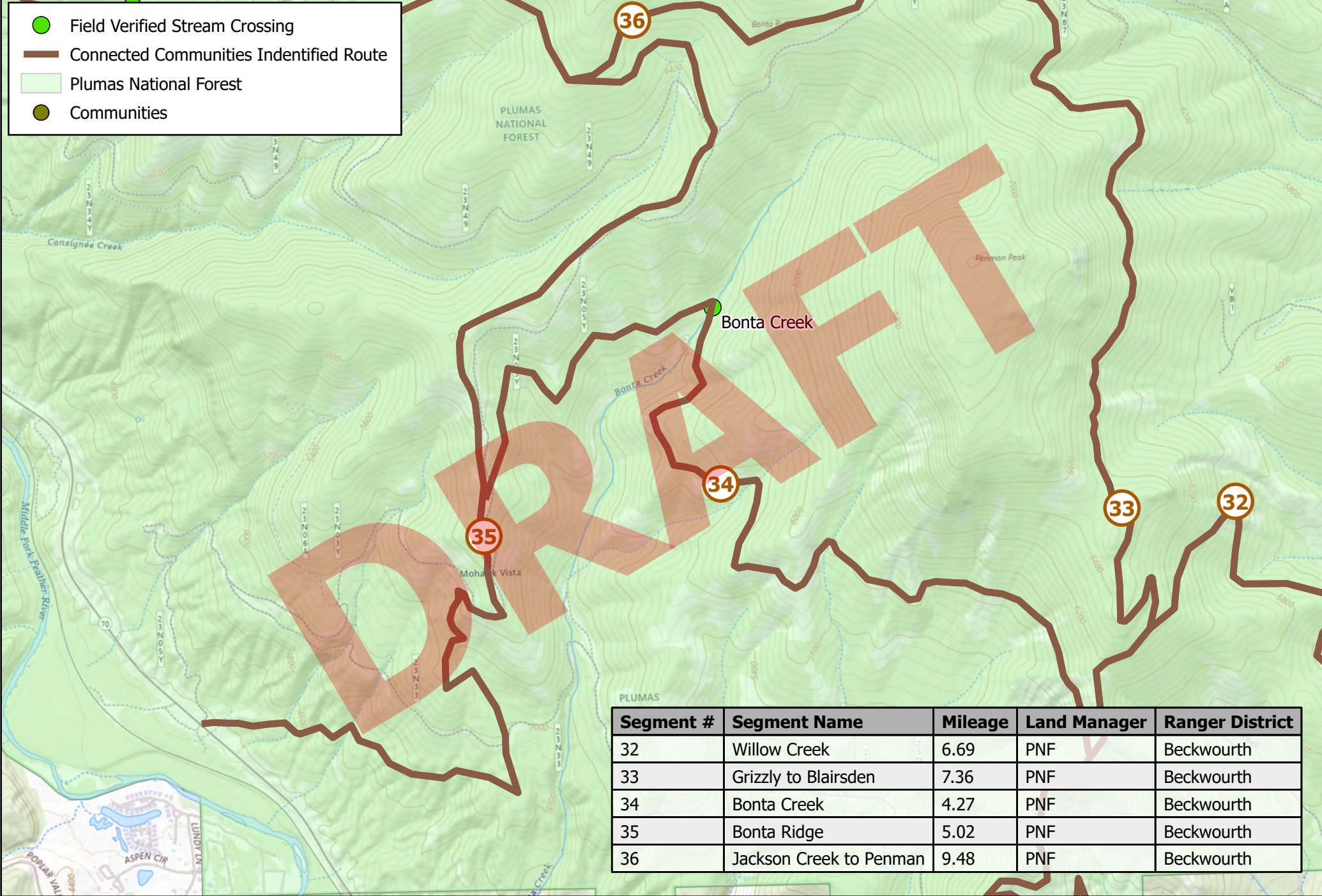
N

0 0.07 0.15 Miles

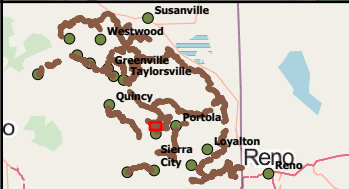


Page 34
May 2024

- Field Verified Stream Crossing
- Connected Communities Identified Route
- Plumas National Forest
- Communities



Segment #	Segment Name	Mileage	Land Manager	Ranger District
32	Willow Creek	6.69	PNF	Beckwourth
33	Grizzly to Blairsden	7.36	PNF	Beckwourth
34	Bonta Creek	4.27	PNF	Beckwourth
35	Bonta Ridge	5.02	PNF	Beckwourth
36	Jackson Creek to Penman	9.48	PNF	Beckwourth



Connected Communities Trail Feasibility Study - Segment #35

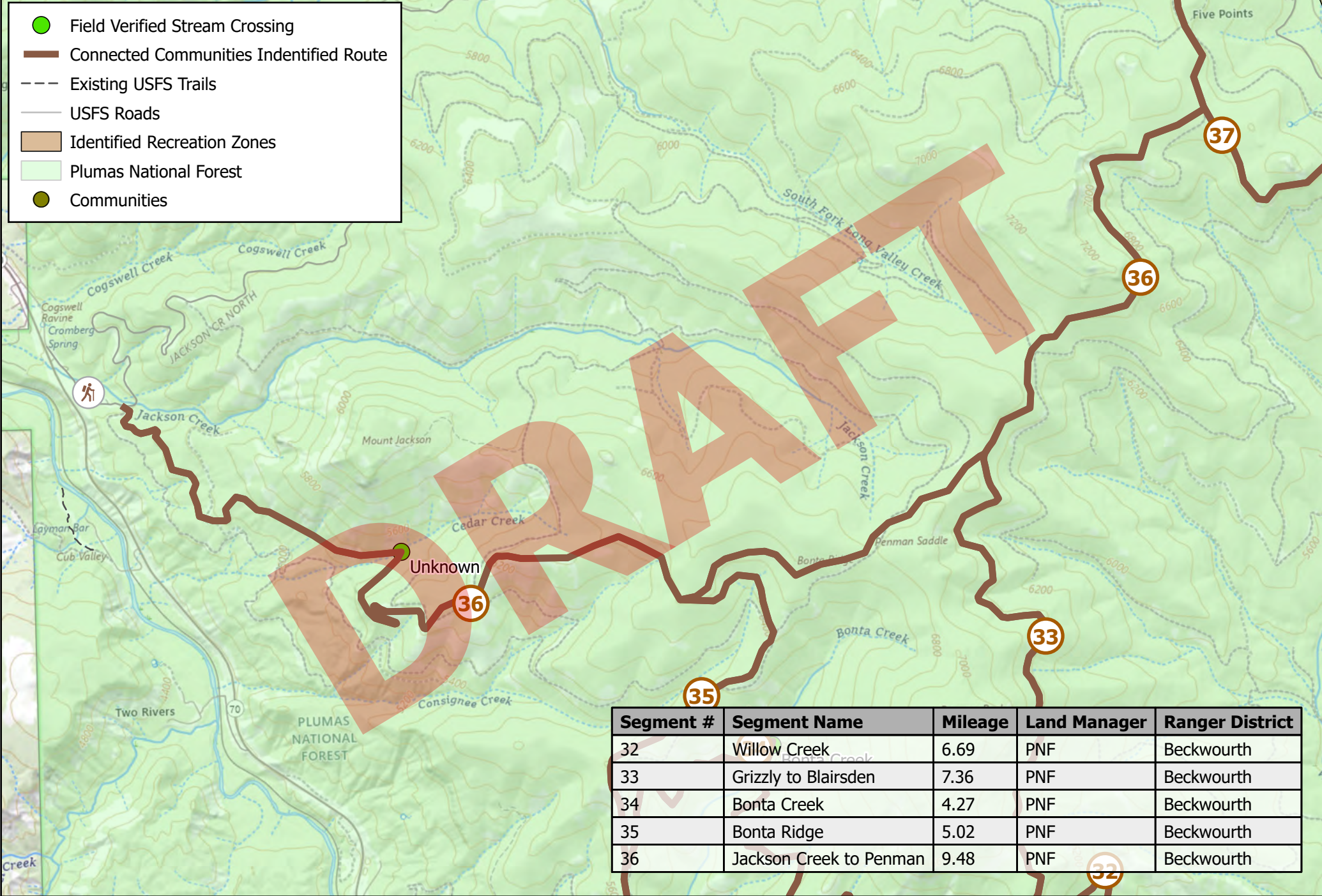
Map data © OpenStreetMap contributors, Microsoft, Facebook, Inc. and its affiliates, Esri Community Maps contributors, Map layer by Esri, USGS The National Map: National Boundaries Dataset, 3DEP Elevation Program, Geographic Names Information System, National Hydrography Dataset, National Land Cover Database, National Structures Dataset, and National Transportation Dataset; USGS Global Ecosystems; U.S. Census Bureau TIGER/Line data; USFS Road data; Natural Earth Data; U.S. Department of State HIU; NOAA National Centers for Environmental Information
 Name: NAD 1983 UTM Zone 10N

N

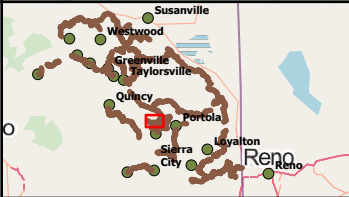
0 0.1 0.2 Miles

Page 35 May 2024

-  Field Verified Stream Crossing
-  Connected Communities Identified Route
-  Existing USFS Trails
-  USFS Roads
-  Identified Recreation Zones
-  Plumas National Forest
-  Communities



Segment #	Segment Name	Mileage	Land Manager	Ranger District
32	Willow Creek	6.69	PNF	Beckwourth
33	Grizzly to Blairsdan	7.36	PNF	Beckwourth
34	Bonta Creek	4.27	PNF	Beckwourth
35	Bonta Ridge	5.02	PNF	Beckwourth
36	Jackson Creek to Penman	9.48	PNF	Beckwourth



Connected Communities Trail Feasibility Study - Segment #36

Map data © OpenStreetMap contributors, Microsoft, Facebook, Inc. and its affiliates, Esri Community Maps contributors, Map layer by Esri, USGS The National Map: National Boundaries Dataset, 3DEP Elevation Program, Geographic Names Information System, National Hydrography Dataset, National Land Cover Database, National Structures Dataset, and National Transportation Dataset; USGS Global Ecosystems; U.S. Census Bureau TIGER/Line data; USFS Road data; Natural Earth Data; U.S. Department of State HIU; NOAA National Centers for Environmental Information

Name: NAD 1983 UTM Zone 10N



N

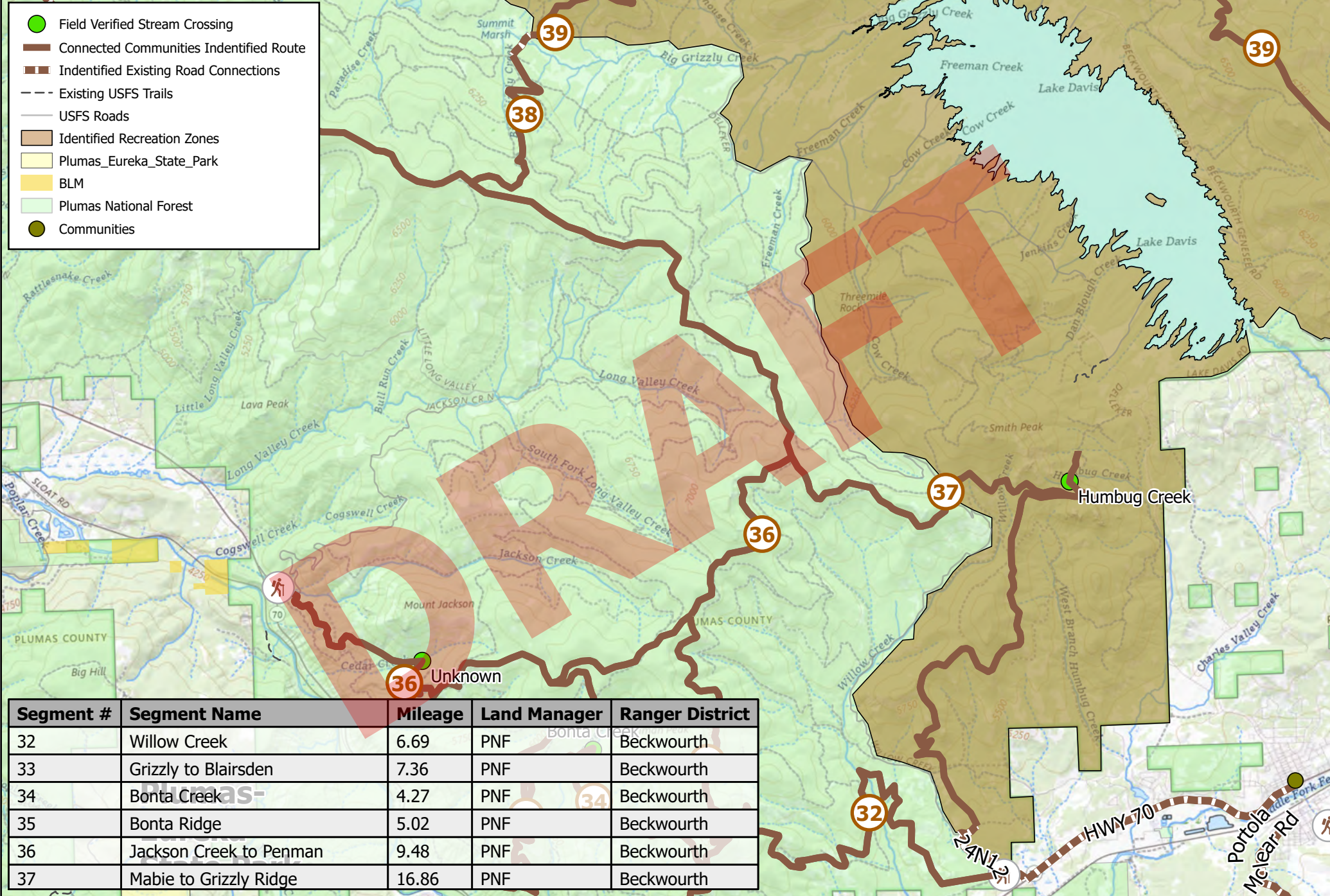


0 0.15 0.3 Miles

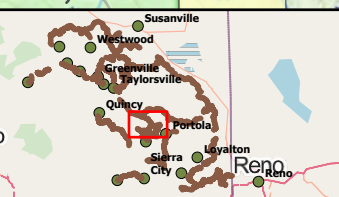


Page 36
May 2024

- Field Verified Stream Crossing
- Connected Communities Identified Route
- Identified Existing Road Connections
- Existing USFS Trails
- USFS Roads
- Identified Recreation Zones
- Plumas_Eureka_State_Park
- BLM
- Plumas National Forest
- Communities




Segment #	Segment Name	Mileage	Land Manager	Ranger District
32	Willow Creek	6.69	PNF	Beckwourth
33	Grizzly to Blairsdan	7.36	PNF	Beckwourth
34	Bonta Creek	4.27	PNF	Beckwourth
35	Bonta Ridge	5.02	PNF	Beckwourth
36	Jackson Creek to Penman	9.48	PNF	Beckwourth
37	Mabie to Grizzly Ridge	16.86	PNF	Beckwourth



Connected Communities Trail Feasibility Study - Segment #36

Map data © OpenStreetMap contributors, Microsoft, Facebook, Inc. and its affiliates, Esri Community Maps contributors, Map layer by Esri, USGS The National Map: National Boundaries Dataset, 3DEP Elevation Program, Geographic Names Information System, National Hydrography Dataset, National Land Cover Database, National Structures Dataset, and National Transportation Dataset; USGS Global Ecosystems; U.S. Census Bureau TIGER/Line data; USFS Road data; Natural Earth Data; U.S. Department of State HIU; NOAA National Centers for Environmental Information

Name: NAD 1983 UTM Zone 10N








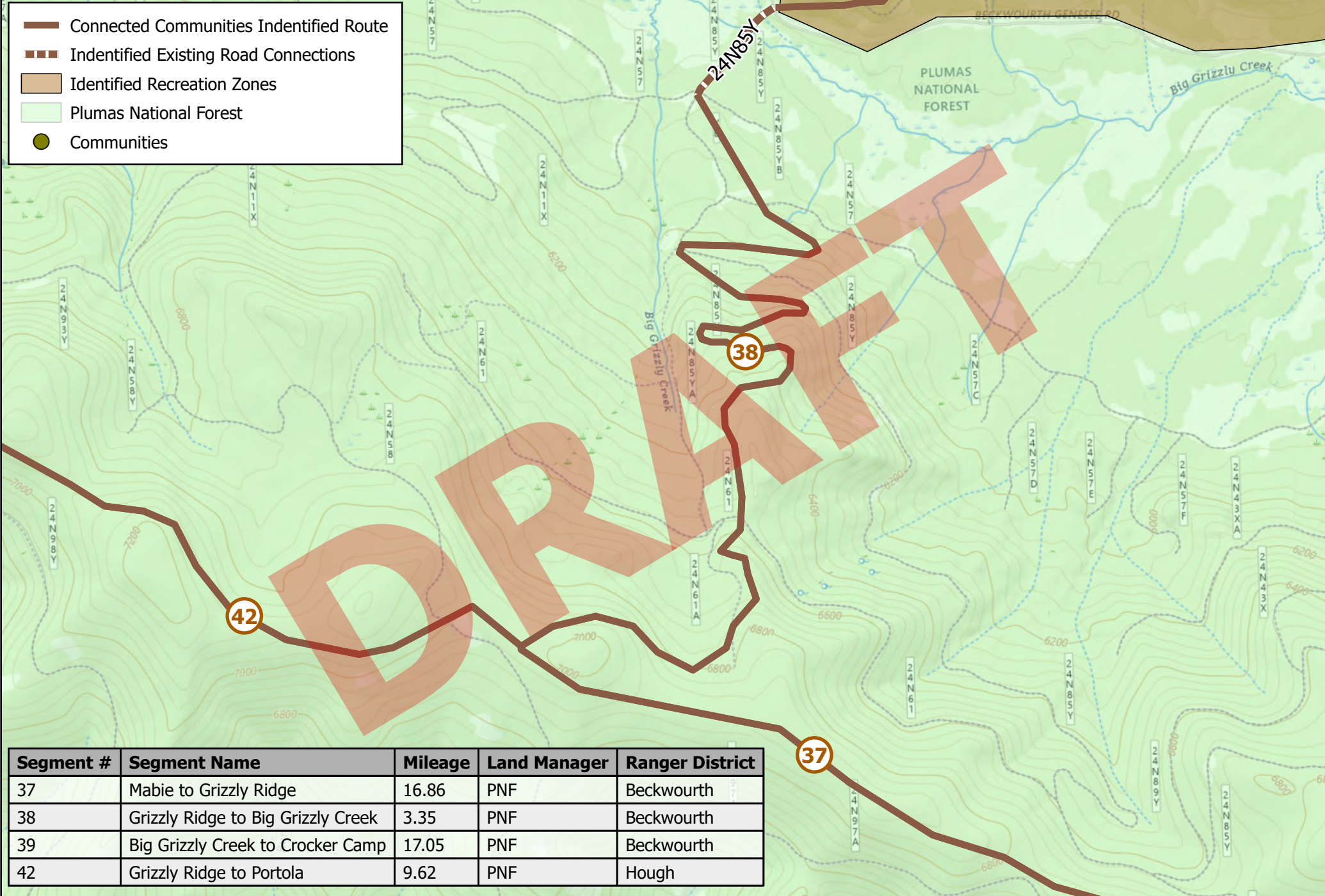
Page 37



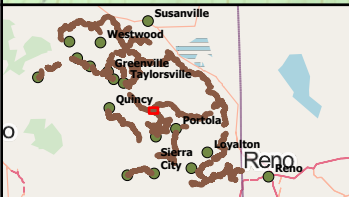
0 0.4 0.8 Miles

May 2024

-  Connected Communities Identified Route
-  Identified Existing Road Connections
-  Identified Recreation Zones
-  Plumas National Forest
-  Communities





Segment #	Segment Name	Mileage	Land Manager	Ranger District
37	Mabie to Grizzly Ridge	16.86	PNF	Beckwourth
38	Grizzly Ridge to Big Grizzly Creek	3.35	PNF	Beckwourth
39	Big Grizzly Creek to Crocker Camp	17.05	PNF	Beckwourth
42	Grizzly Ridge to Portola	9.62	PNF	Hough

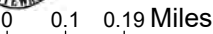


Connected Communities Trail Feasibility Study - Segment #37

Map data © OpenStreetMap contributors, Microsoft, Facebook, Inc. and its affiliates, Esri Community Maps contributors, Map layer by Esri, USGS The National Map: National Boundaries Dataset, 3DEP Elevation Program, Geographic Names Information System, National Hydrography Dataset, National Land Cover Database, National Structures Dataset, and National Transportation Dataset; USGS Global Ecosystems; U.S. Census Bureau TIGER/Line data; USFS Road data; Natural Earth Data; U.S. Department of State HIU; NOAA National Centers for Environmental Information

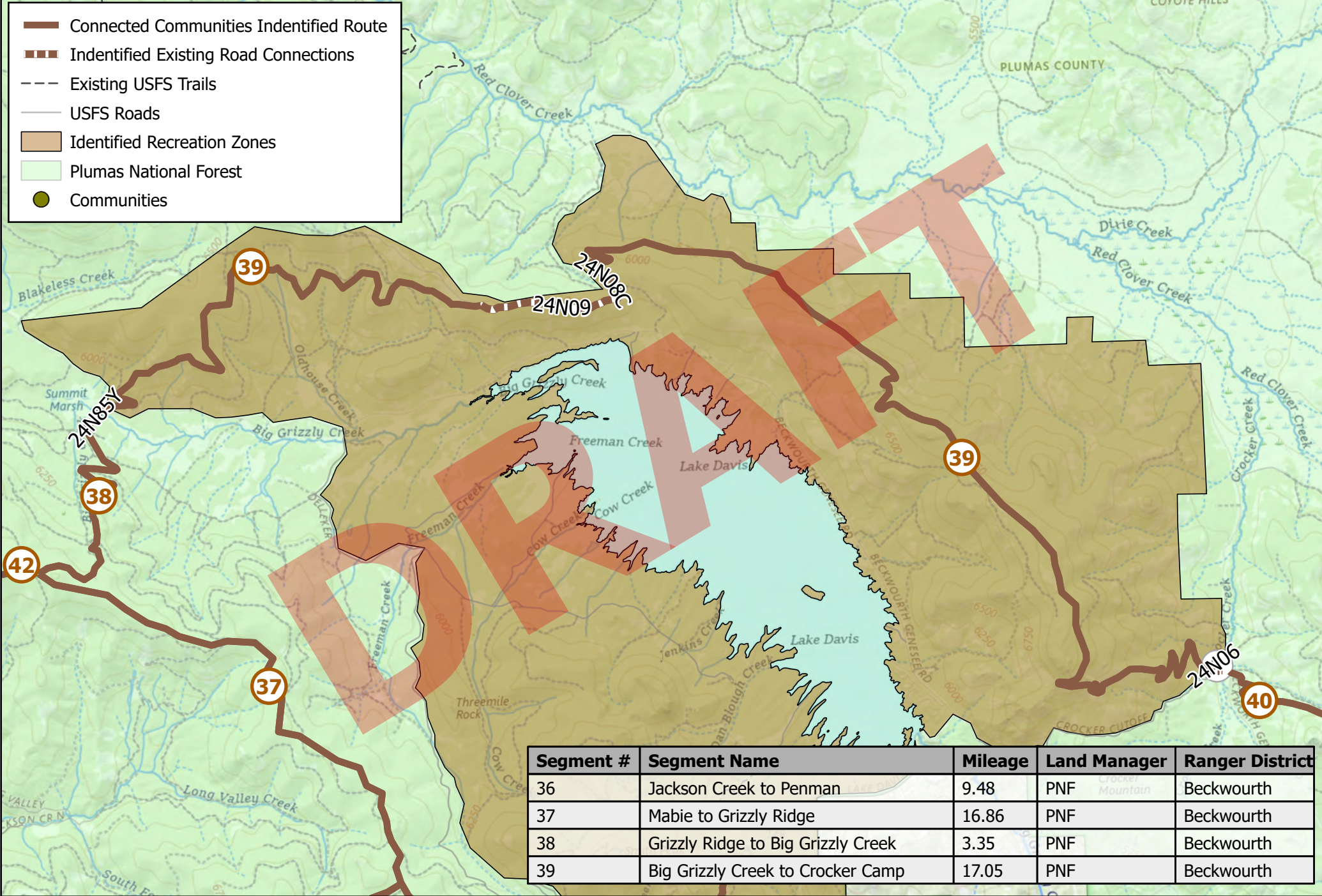
Name: NAD 1983 UTM Zone 10N

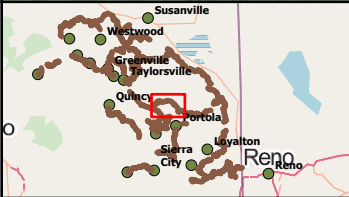


Page 38 May 2024

-  Connected Communities Identified Route
-  Identified Existing Road Connections
-  Existing USFS Trails
-  USFS Roads
-  Identified Recreation Zones
-  Plumas National Forest
-  Communities





Segment #	Segment Name	Mileage	Land Manager	Ranger District
36	Jackson Creek to Penman	9.48	PNF	Beckwourth
37	Mabie to Grizzly Ridge	16.86	PNF	Beckwourth
38	Grizzly Ridge to Big Grizzly Creek	3.35	PNF	Beckwourth
39	Big Grizzly Creek to Crocker Camp	17.05	PNF	Beckwourth



Connected Communities Trail Feasibility Study - Segment #39

Map data © OpenStreetMap contributors, Microsoft, Facebook, Inc. and its affiliates, Esri Community Maps contributors, Map layer by Esri, USGS The National Map: National Boundaries Dataset, 3DEP Elevation Program, Geographic Names Information System, National Hydrography Dataset, National Land Cover Database, National Structures Dataset, and National Transportation Dataset; USGS Global Ecosystems; U.S. Census Bureau TIGER/Line data; USFS Road data; Natural Earth Data; U.S. Department of State HIU; NOAA National Centers for Environmental Information

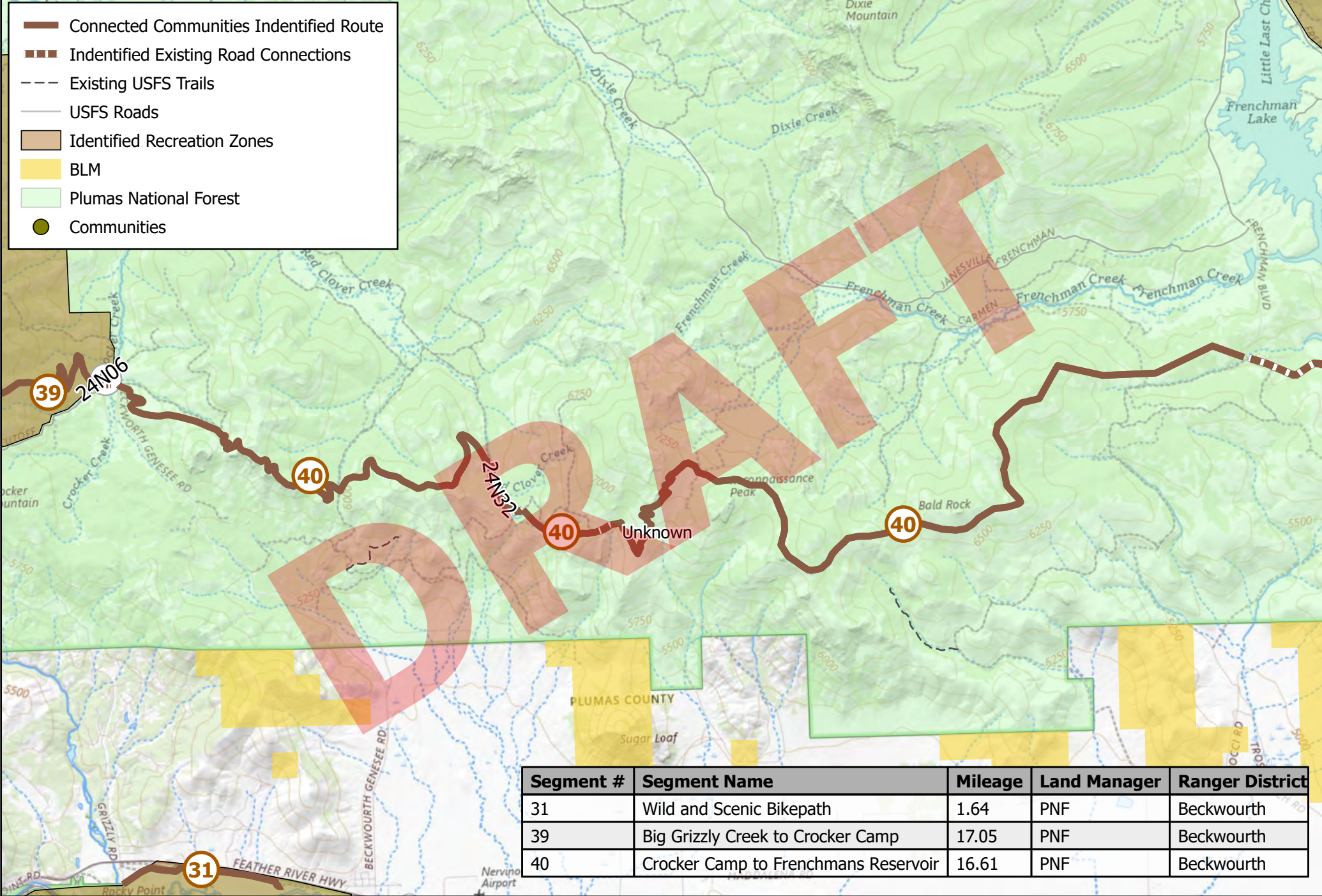
Name: NAD 1983 UTM Zone 10N

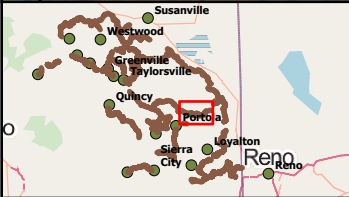
0 0.35 0.7 Miles

Page 39 May 2024

-  Connected Communities Identified Route
-  Identified Existing Road Connections
-  Existing USFS Trails
-  USFS Roads
-  Identified Recreation Zones
-  BLM
-  Plumas National Forest
-  Communities



Segment #	Segment Name	Mileage	Land Manager	Ranger District
31	Wild and Scenic Bikepath	1.64	PNF	Beckwourth
39	Big Grizzly Creek to Crocker Camp	17.05	PNF	Beckwourth
40	Crocker Camp to Frenchmans Reservoir	16.61	PNF	Beckwourth






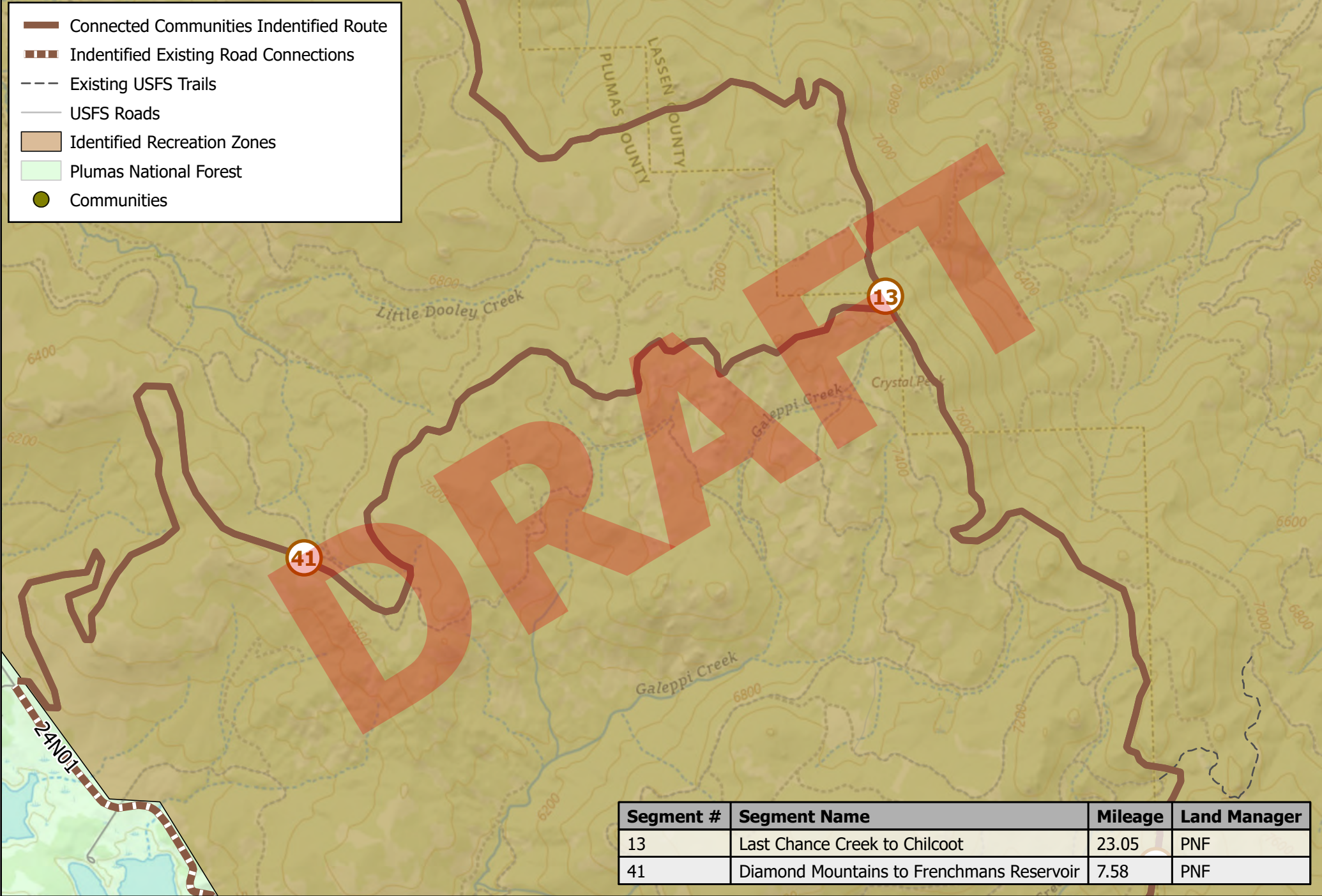
Connected Communities Trail Feasibility Study - Segment #39

Map data © OpenStreetMap contributors, Microsoft, Facebook, Inc. and its affiliates, Esri Community Maps contributors, Map layer by Esri, USGS The National Map: National Boundaries Dataset, 3DEP Elevation Program, Geographic Names Information System, National Hydrography Dataset, National Land Cover Database, National Structures Dataset, and National Transportation Dataset; USGS Global Ecosystems; U.S. Census Bureau TIGER/Line data; USFS Road data; Natural Earth Data; U.S. Department of State HIU; NOAA National Centers for Environmental Information

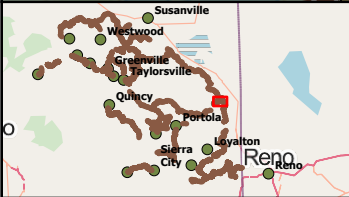
Name: NAD 1983 UTM Zone 10N



-  Connected Communities Identified Route
-  Identified Existing Road Connections
-  Existing USFS Trails
-  USFS Roads
-  Identified Recreation Zones
-  Plumas National Forest
-  Communities




Segment #	Segment Name	Mileage	Land Manager
13	Last Chance Creek to Chilcoot	23.05	PNF
41	Diamond Mountains to Frenchmans Reservoir	7.58	PNF




Connected Communities Trail Feasibility Study - Segment #40

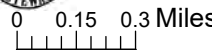
Map data © OpenStreetMap contributors, Microsoft, Facebook, Inc. and its affiliates, Esri Community Maps contributors, Map layer by Esri, USGS The National Map: National Boundaries Dataset, 3DEP Elevation Program, Geographic Names Information System, National Hydrography Dataset, National Land Cover Database, National Structures Dataset, and National Transportation Dataset; USGS Global Ecosystems; U.S. Census Bureau TIGER/Line data; USFS Road data; Natural Earth Data; U.S. Department of State HIU; NOAA National Centers for Environmental Information

Name: NAD 1983 UTM Zone 10N













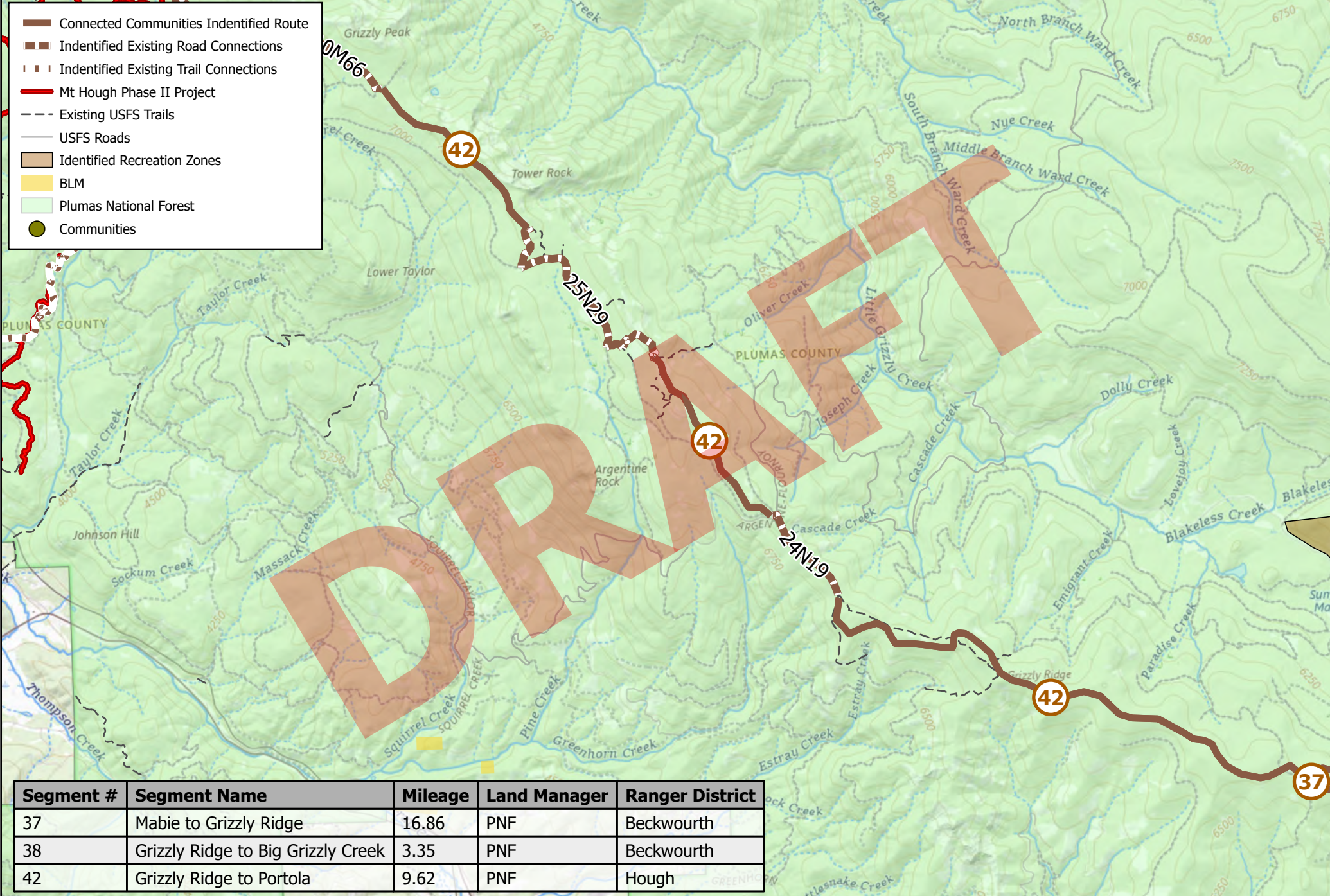
N



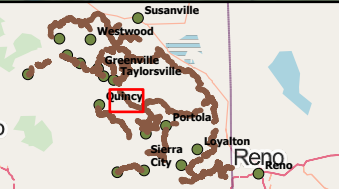


Page 41
May 2024

-  Connected Communities Identified Route
-  Identified Existing Road Connections
-  Identified Existing Trail Connections
-  Mt Hough Phase II Project
-  Existing USFS Trails
-  USFS Roads
-  Identified Recreation Zones
-  BLM
-  Plumas National Forest
-  Communities




Segment #	Segment Name	Mileage	Land Manager	Ranger District
37	Mabie to Grizzly Ridge	16.86	PNF	Beckwourth
38	Grizzly Ridge to Big Grizzly Creek	3.35	PNF	Beckwourth
42	Grizzly Ridge to Portola	9.62	PNF	Hough




Connected Communities Trail Feasibility Study - Segment #42

Map data © OpenStreetMap contributors, Microsoft, Facebook, Inc. and its affiliates, Esri Community Maps contributors, Map layer by Esri, USGS The National Map: National Boundaries Dataset, 3DEP Elevation Program, Geographic Names Information System, National Hydrography Dataset, National Land Cover Database, National Structures Dataset, and National Transportation Dataset; USGS Global Ecosystems; U.S. Census Bureau TIGER/Line data; USFS Road data; Natural Earth Data; U.S. Department of State HIU; NOAA National Centers for Environmental Information

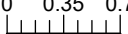
Name: NAD 1983 UTM Zone 10N



N

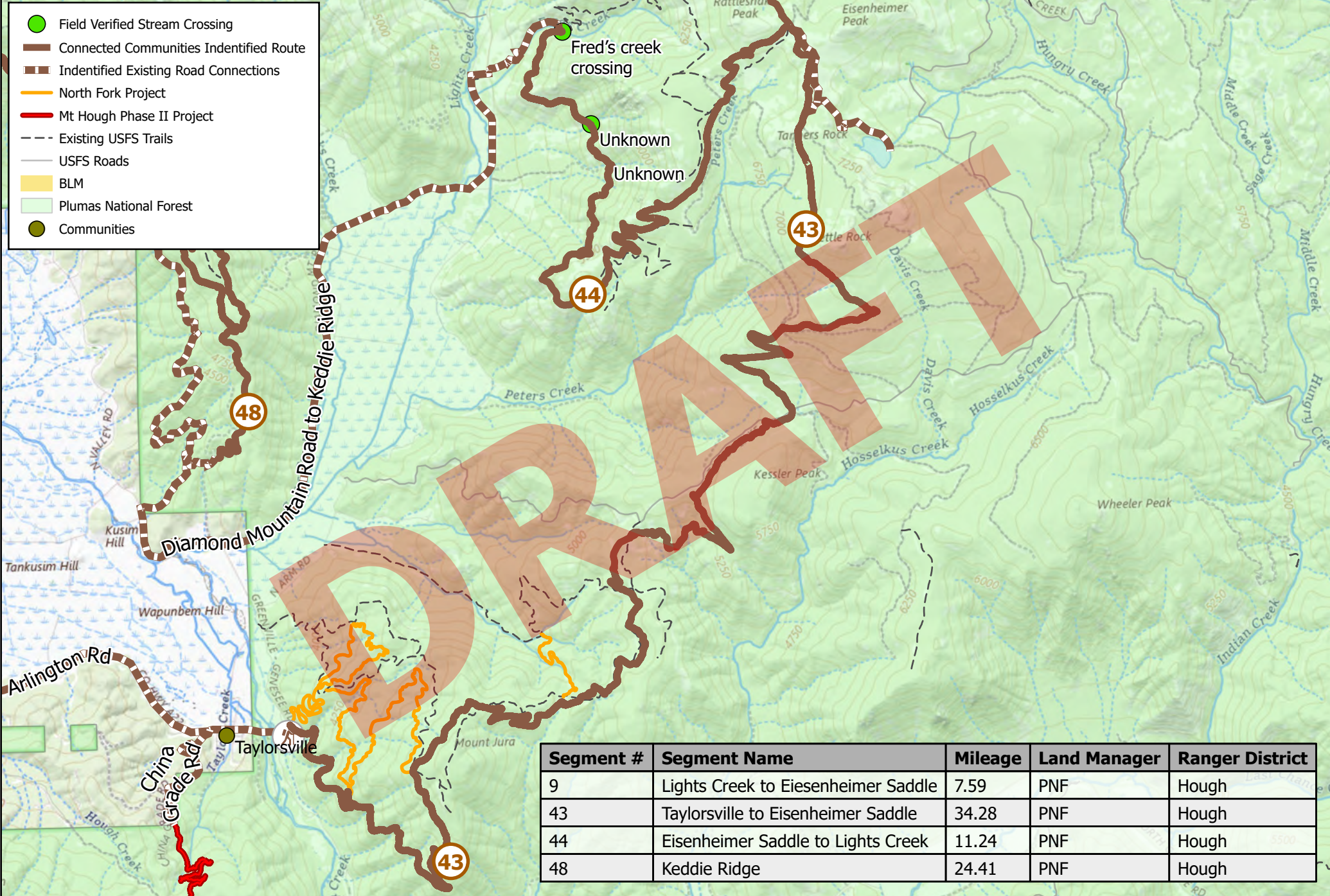


0 0.35 0.7 Miles

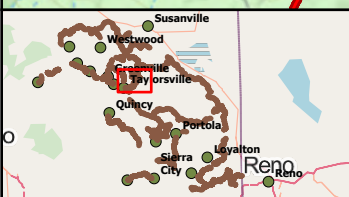


Page 42 May 2024

- Field Verified Stream Crossing
- Connected Communities Identified Route
- Identified Existing Road Connections
- North Fork Project
- Mt Hough Phase II Project
- Existing USFS Trails
- USFS Roads
- BLM
- Plumas National Forest
- Communities



Segment #	Segment Name	Mileage	Land Manager	Ranger District
9	Lights Creek to Eisenheimer Saddle	7.59	PNF	Hough
43	Taylorville to Eisenheimer Saddle	34.28	PNF	Hough
44	Eisenheimer Saddle to Lights Creek	11.24	PNF	Hough
48	Keddie Ridge	24.41	PNF	Hough



Connected Communities Trail Feasibility Study - Segment #43

Map data © OpenStreetMap contributors, Microsoft, Facebook, Inc. and its affiliates, Esri Community Maps contributors, Map layer by Esri, USGS The National Map: National Boundaries Dataset, 3DEP Elevation Program, Geographic Names Information System, National Hydrography Dataset, National Land Cover Database, National Structures Dataset, and National Transportation Dataset; USGS Global Ecosystems; U.S. Census Bureau TIGER/Line data; USFS Road data; Natural Earth Data; U.S. Department of State HIU; NOAA National Centers for Environmental Information

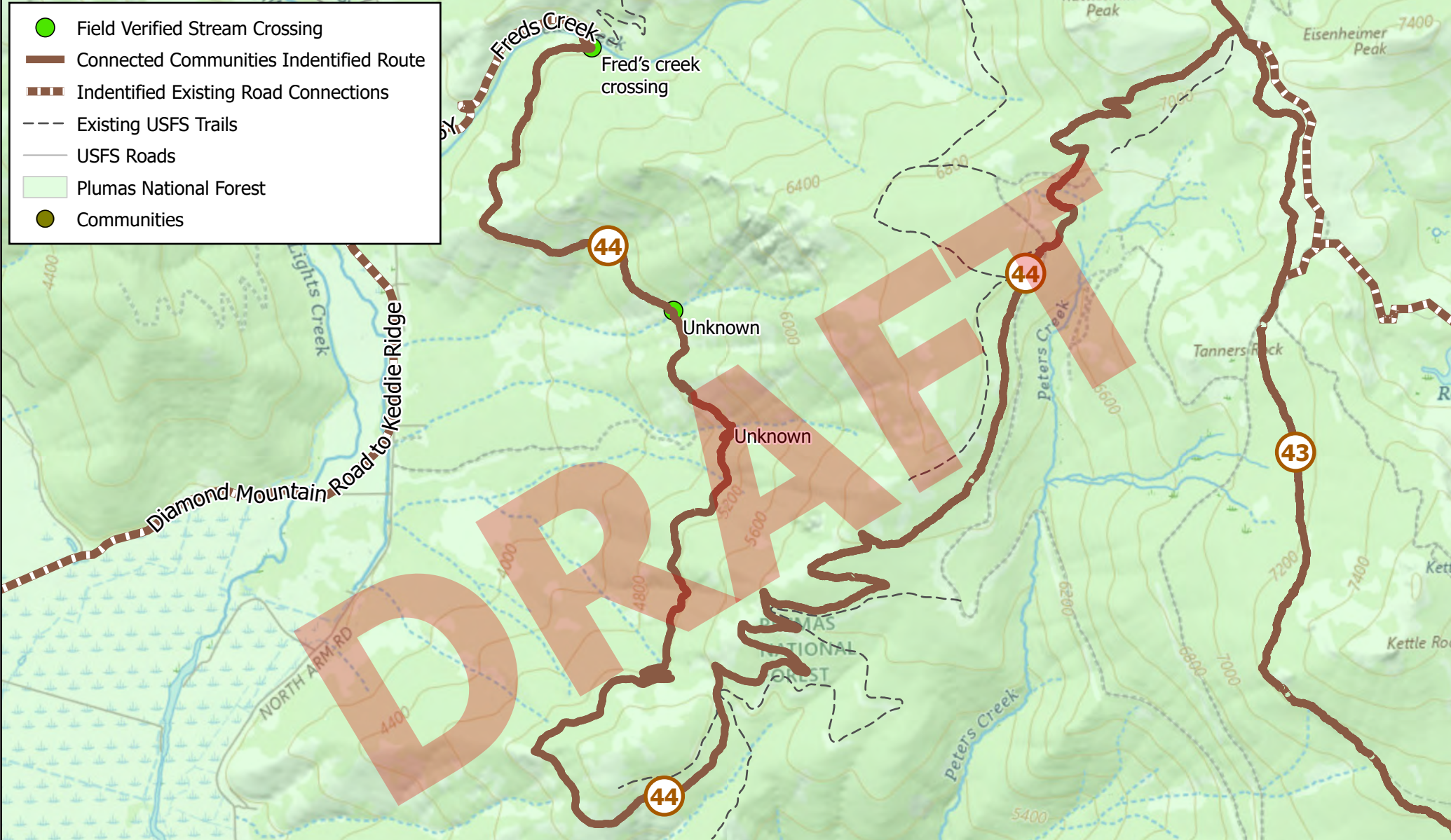
Name: NAD 1983 UTM Zone 10N

N

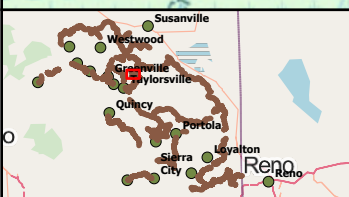
0 0.35 0.7 Miles

Page 43
May 2024

-  Field Verified Stream Crossing
-  Connected Communities Identified Route
-  Identified Existing Road Connections
-  Existing USFS Trails
-  USFS Roads
-  Plumas National Forest
-  Communities




Segment #	Segment Name	Mileage	Land Manager	Ranger District
9	Lights Creek to Eisenheimer Saddle	7.59	PNF	Hough
43	Taylorville to Eisenheimer Saddle	34.28	PNF	Hough
44	Eisenheimer Saddle to Lights Creek	11.24	PNF	Hough




Connected Communities Trail Feasibility Study - Segment #43

Map data © OpenStreetMap contributors, Microsoft, Facebook, Inc. and its affiliates, Esri Community Maps contributors, Map layer by Esri, USGS The National Map: National Boundaries Dataset, 3DEP Elevation Program, Geographic Names Information System, National Hydrography Dataset, National Land Cover Database, National Structures Dataset, and National Transportation Dataset; USGS Global Ecosystems; U.S. Census Bureau TIGER/Line data; USFS Road data; Natural Earth Data; U.S. Department of State HIU; NOAA National Centers for Environmental Information

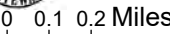
Name: NAD 1983 UTM Zone 10N







N

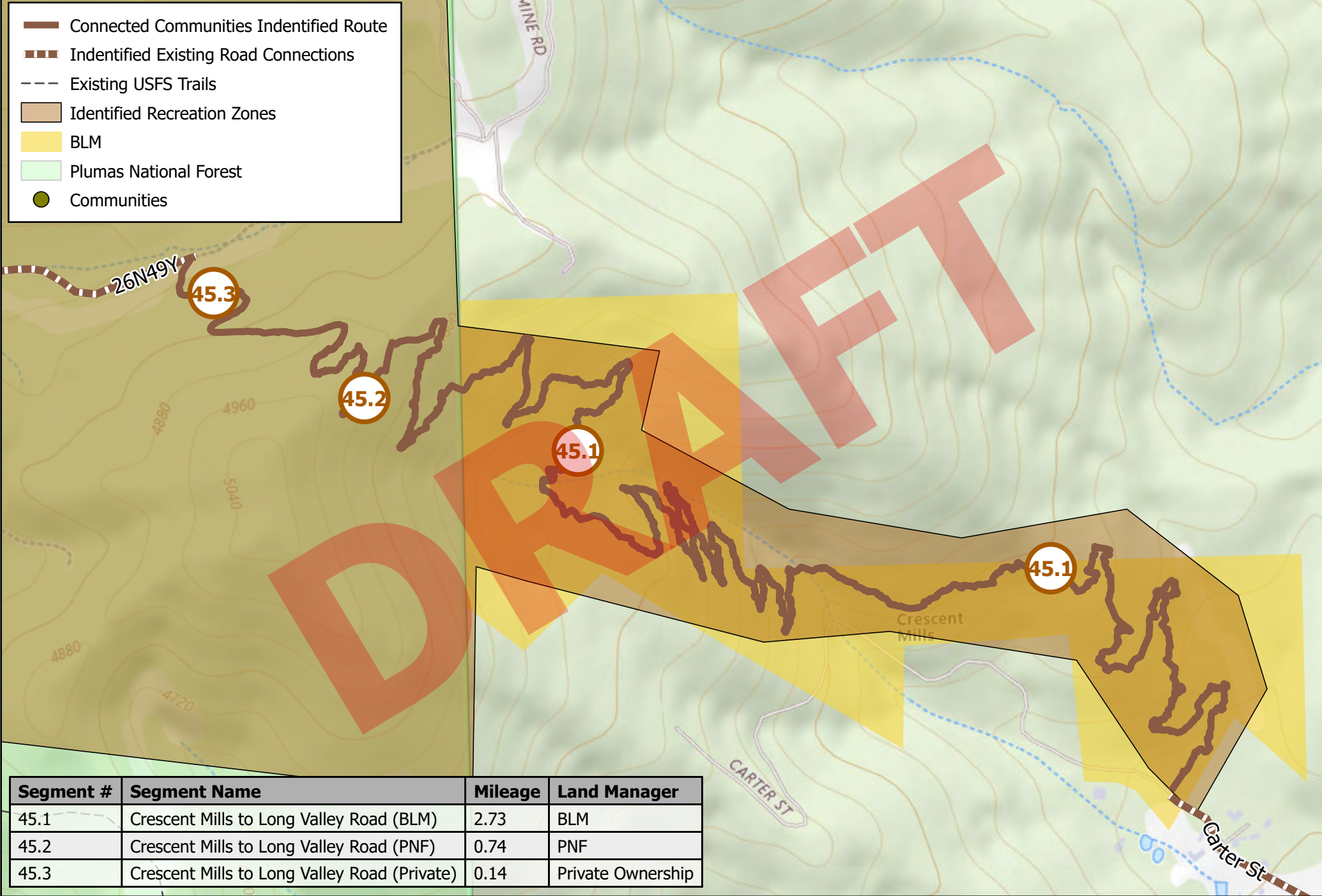


0 0.1 0.2 Miles

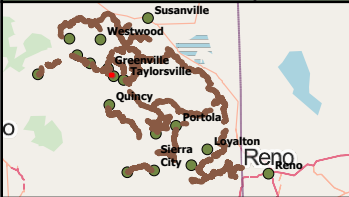


Page 44 May 2024

-  Connected Communities Identified Route
-  Identified Existing Road Connections
-  Existing USFS Trails
-  Identified Recreation Zones
-  BLM
-  Plumas National Forest
-  Communities




Segment #	Segment Name	Mileage	Land Manager
45.1	Crescent Mills to Long Valley Road (BLM)	2.73	BLM
45.2	Crescent Mills to Long Valley Road (PNF)	0.74	PNF
45.3	Crescent Mills to Long Valley Road (Private)	0.14	Private Ownership




Connected Communities Trail Feasibility Study - Segment #45.1, 45.2, 45.3

Map data © OpenStreetMap contributors, Microsoft, Facebook, Inc. and its affiliates, Esri Community Maps contributors, Map layer by Esri, USGS The National Map: National Boundaries Dataset, 3DEP Elevation Program, Geographic Names Information System, National Hydrography Dataset, National Land Cover Database, National Structures Dataset, and National Transportation Dataset; USGS Global Ecosystems; U.S. Census Bureau TIGER/Line data; USFS Road data; Natural Earth Data; U.S. Department of State HIU; NOAA National Centers for Environmental Information

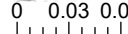
Name: NAD 1983 UTM Zone 10N





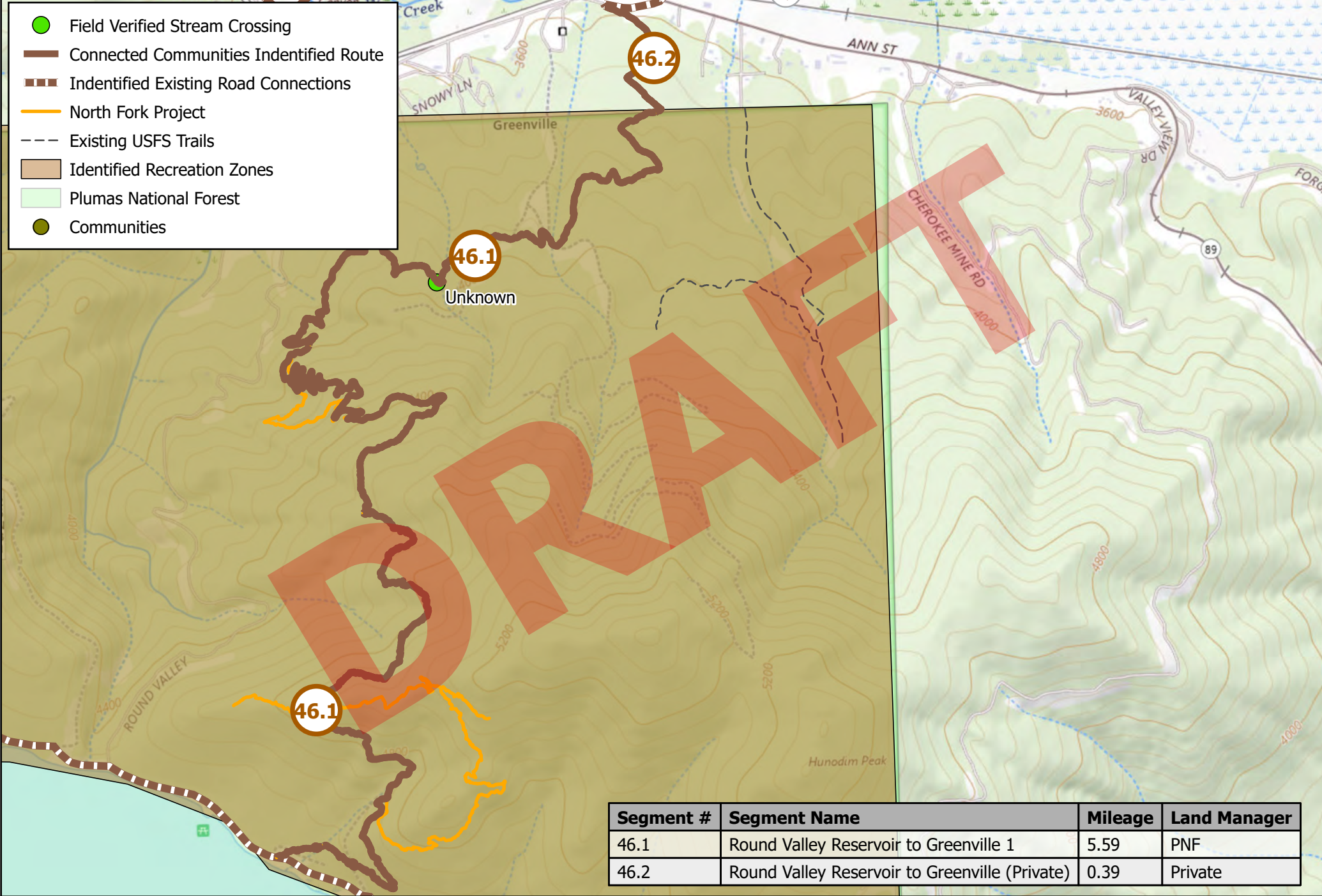
N

0 0.03 0.06 Miles

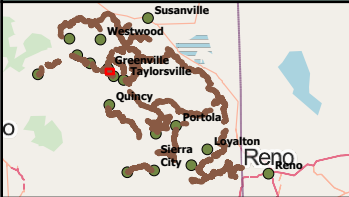


Page 45 May 2024

- Field Verified Stream Crossing
- Connected Communities Identified Route
- Identified Existing Road Connections
- North Fork Project
- Existing USFS Trails
- Identified Recreation Zones
- Plumas National Forest
- Communities



Segment #	Segment Name	Mileage	Land Manager
46.1	Round Valley Reservoir to Greenville 1	5.59	PNF
46.2	Round Valley Reservoir to Greenville (Private)	0.39	Private



Connected Communities Trail Feasibility Study - Segment #46.1, 46.2

Map data © OpenStreetMap contributors, Microsoft, Facebook, Inc. and its affiliates, Esri Community Maps contributors, Map layer by Esri, USGS The National Map: National Boundaries Dataset, 3DEP Elevation Program, Geographic Names Information System, National Hydrography Dataset, National Land Cover Database, National Structures Dataset, and National Transportation Dataset; USGS Global Ecosystems; U.S. Census Bureau TIGER/Line data; USFS Road data; Natural Earth Data; U.S. Department of State HIU; NOAA National Centers for Environmental Information

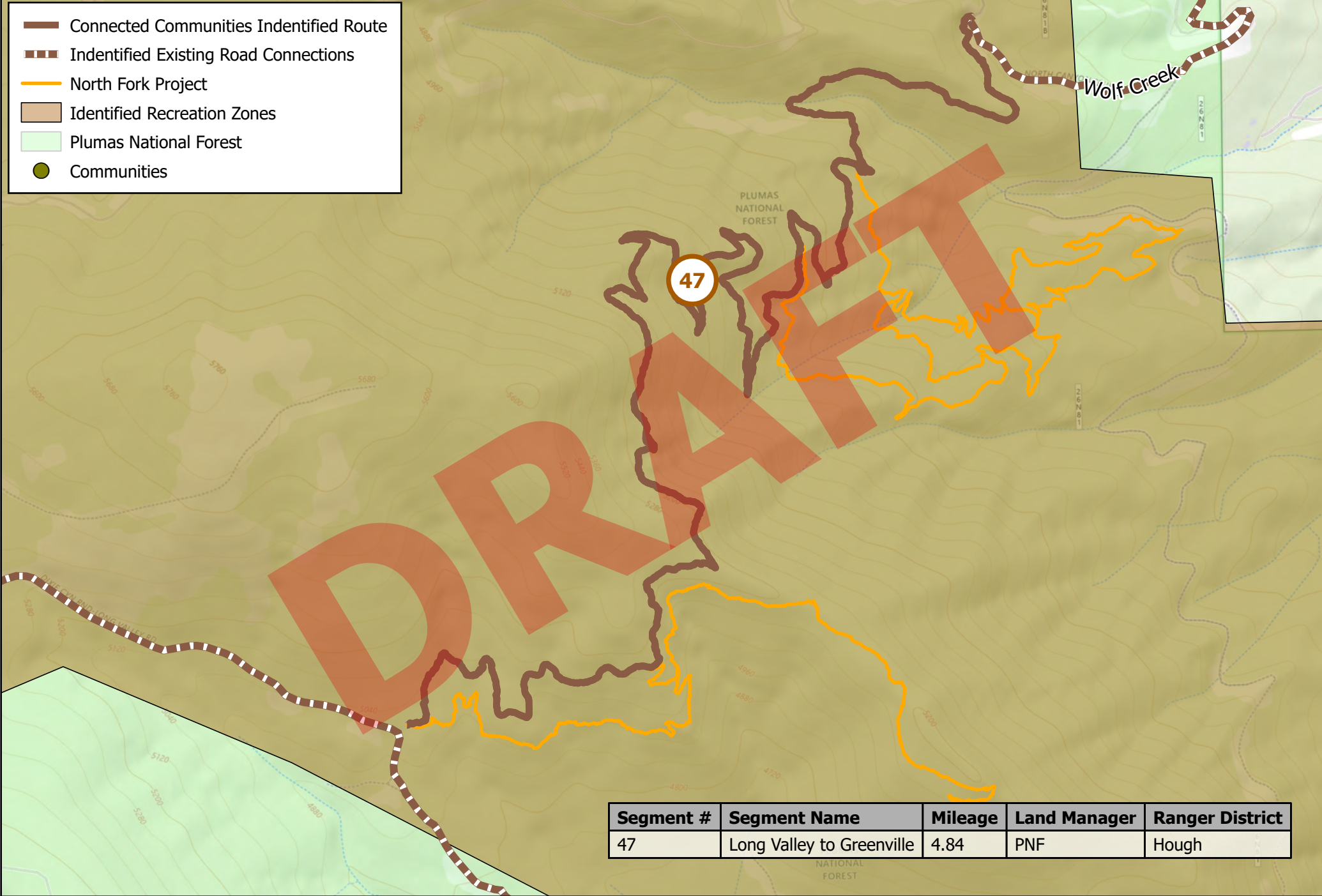
Name: NAD 1983 UTM Zone 10N

N

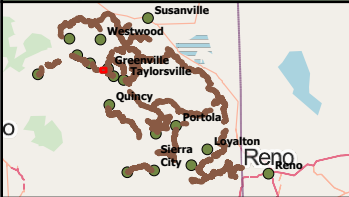
0 0.08 0.16 Miles

Page 46 May 2024

-  Connected Communities Identified Route
-  Identified Existing Road Connections
-  North Fork Project
-  Identified Recreation Zones
-  Plumas National Forest
-  Communities





Segment #	Segment Name	Mileage	Land Manager	Ranger District
47	Long Valley to Greenville	4.84	PNF	Hough














Connected Communities Trail Feasibility Study - Segment #47

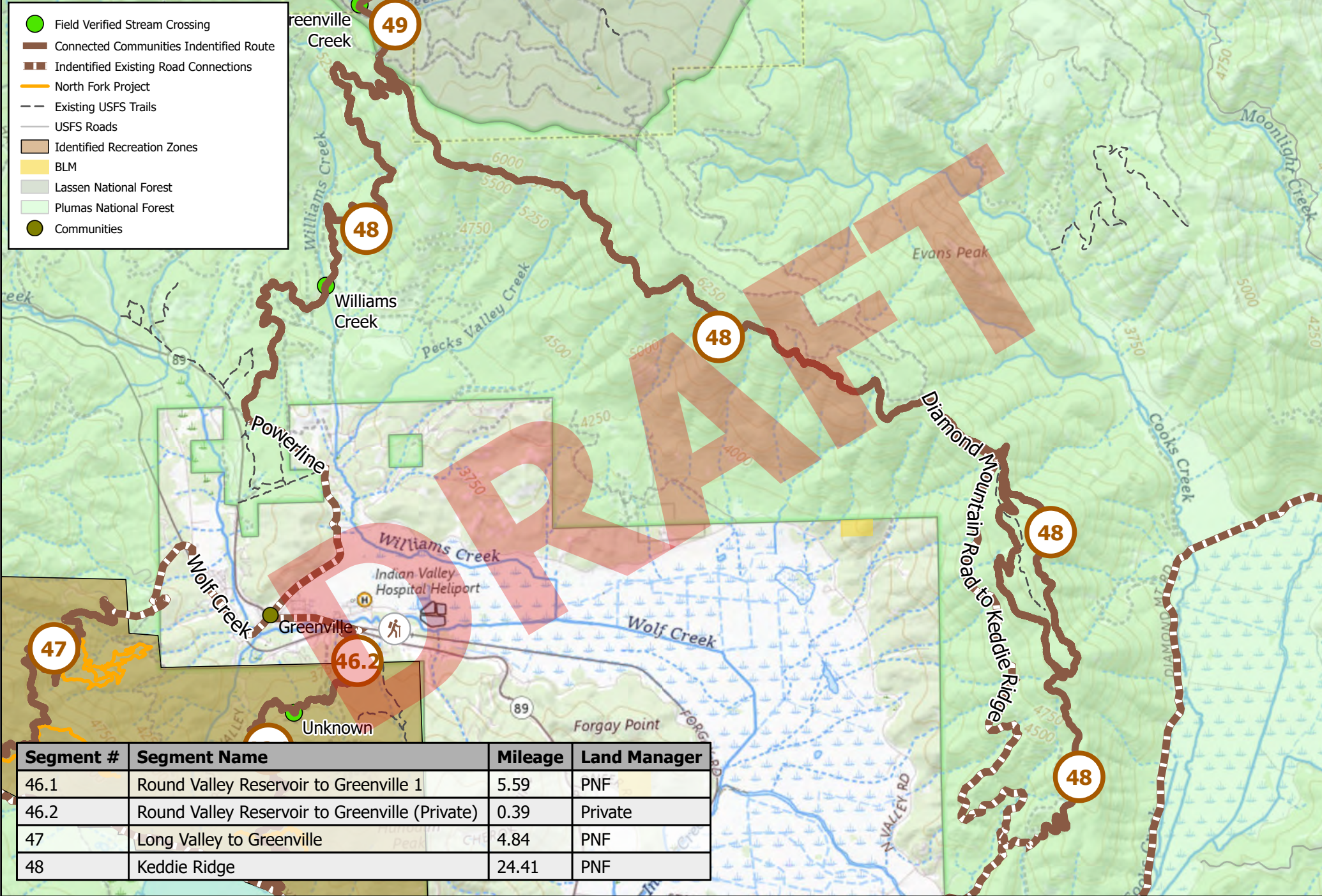
Map data © OpenStreetMap contributors, Microsoft, Facebook, Inc. and its affiliates, Esri Community Maps contributors, Map layer by Esri, USGS The National Map: National Boundaries Dataset, 3DEP Elevation Program, Geographic Names Information System, National Hydrography Dataset, National Land Cover Database, National Structures Dataset, and National Transportation Dataset; USGS Global Ecosystems; U.S. Census Bureau TIGER/Line data; USFS Road data; Natural Earth Data; U.S. Department of State HIU; NOAA National Centers for Environmental Information
 Name: NAD 1983 UTM Zone 10N

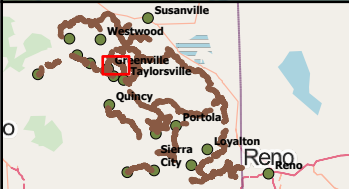
0 0.06 0.12 Miles

Page 47 May 2024

-  Field Verified Stream Crossing
-  Connected Communities Identified Route
-  Identified Existing Road Connections
-  North Fork Project
-  Existing USFS Trails
-  USFS Roads
-  Identified Recreation Zones
-  BLM
-  Lassen National Forest
-  Plumas National Forest
-  Communities



Segment #	Segment Name	Mileage	Land Manager
46.1	Round Valley Reservoir to Greenville 1	5.59	PNF
46.2	Round Valley Reservoir to Greenville (Private)	0.39	Private
47	Long Valley to Greenville	4.84	PNF
48	Keddie Ridge	24.41	PNF



Connected Communities Trail Feasibility Study - Segment #47

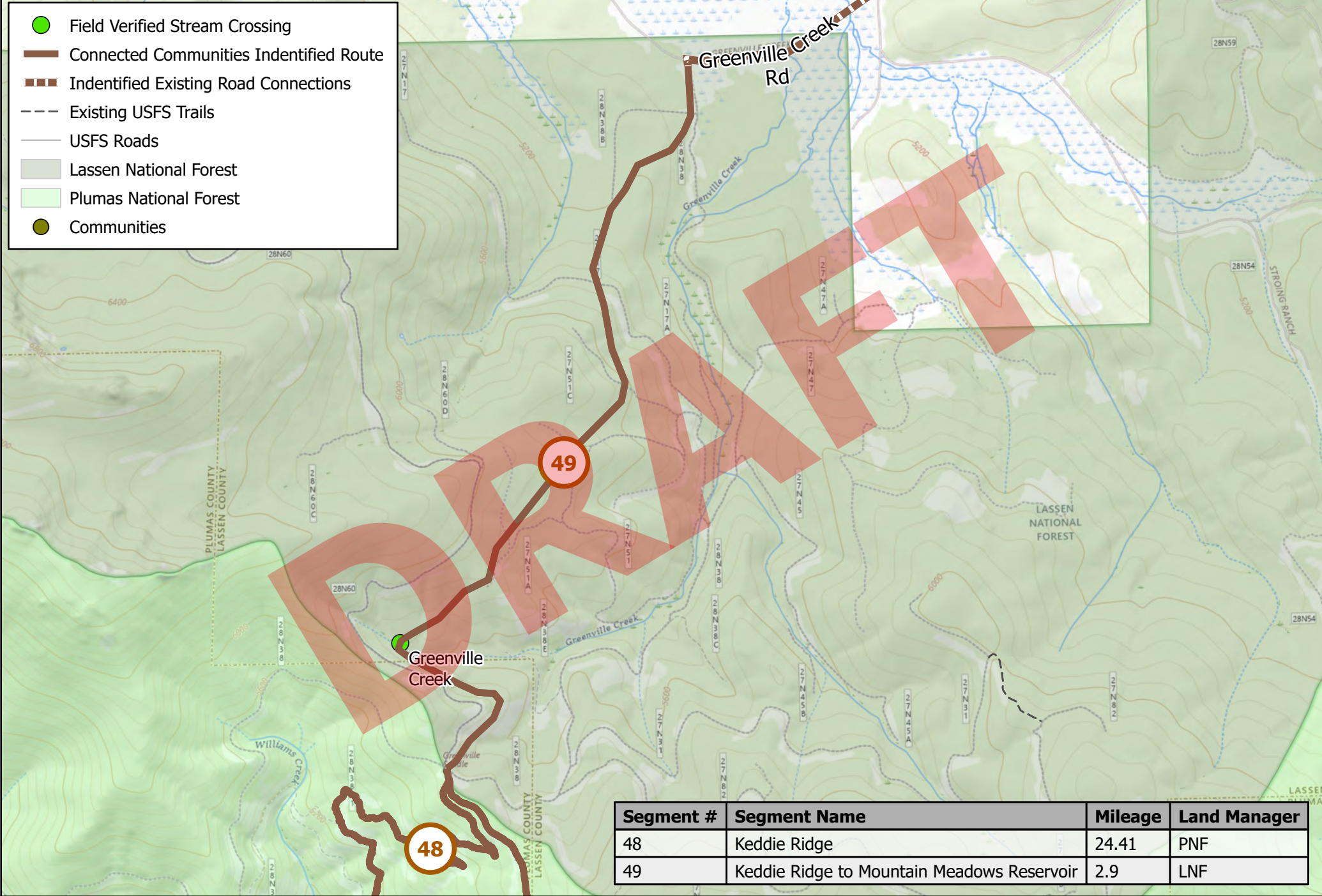
Map data © OpenStreetMap contributors, Microsoft, Facebook, Inc. and its affiliates, Esri Community Maps contributors, Map layer by Esri, USGS The National Map: National Boundaries Dataset, 3DEP Elevation Program, Geographic Names Information System, National Hydrography Dataset, National Land Cover Database, National Structures Dataset, and National Transportation Dataset; USGS Global Ecosystems; U.S. Census Bureau TIGER/Line data; USFS Road data; Natural Earth Data; U.S. Department of State HIU; NOAA National Centers for Environmental Information

Name: NAD 1983 UTM Zone 10N

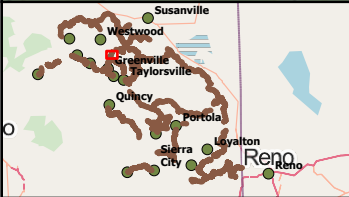


0 0.25 0.5 Miles

-  Field Verified Stream Crossing
-  Connected Communities Identified Route
-  Identified Existing Road Connections
-  Existing USFS Trails
-  USFS Roads
-  Lassen National Forest
-  Plumas National Forest
-  Communities




Segment #	Segment Name	Mileage	Land Manager
48	Keddie Ridge	24.41	PNF
49	Keddie Ridge to Mountain Meadows Reservoir	2.9	LNF




Connected Communities Trail Feasibility Study - Segment #48

Map data © OpenStreetMap contributors, Microsoft, Facebook, Inc. and its affiliates, Esri Community Maps contributors, Map layer by Esri, USGS The National Map: National Boundaries Dataset, 3DEP Elevation Program, Geographic Names Information System, National Hydrography Dataset, National Land Cover Database, National Structures Dataset, and National Transportation Dataset; USGS Global Ecosystems; U.S. Census Bureau TIGER/Line data; USFS Road data; Natural Earth Data; U.S. Department of State HIU; NOAA National Centers for Environmental Information


Name: NAD 1983 UTM Zone 10N



Page 49

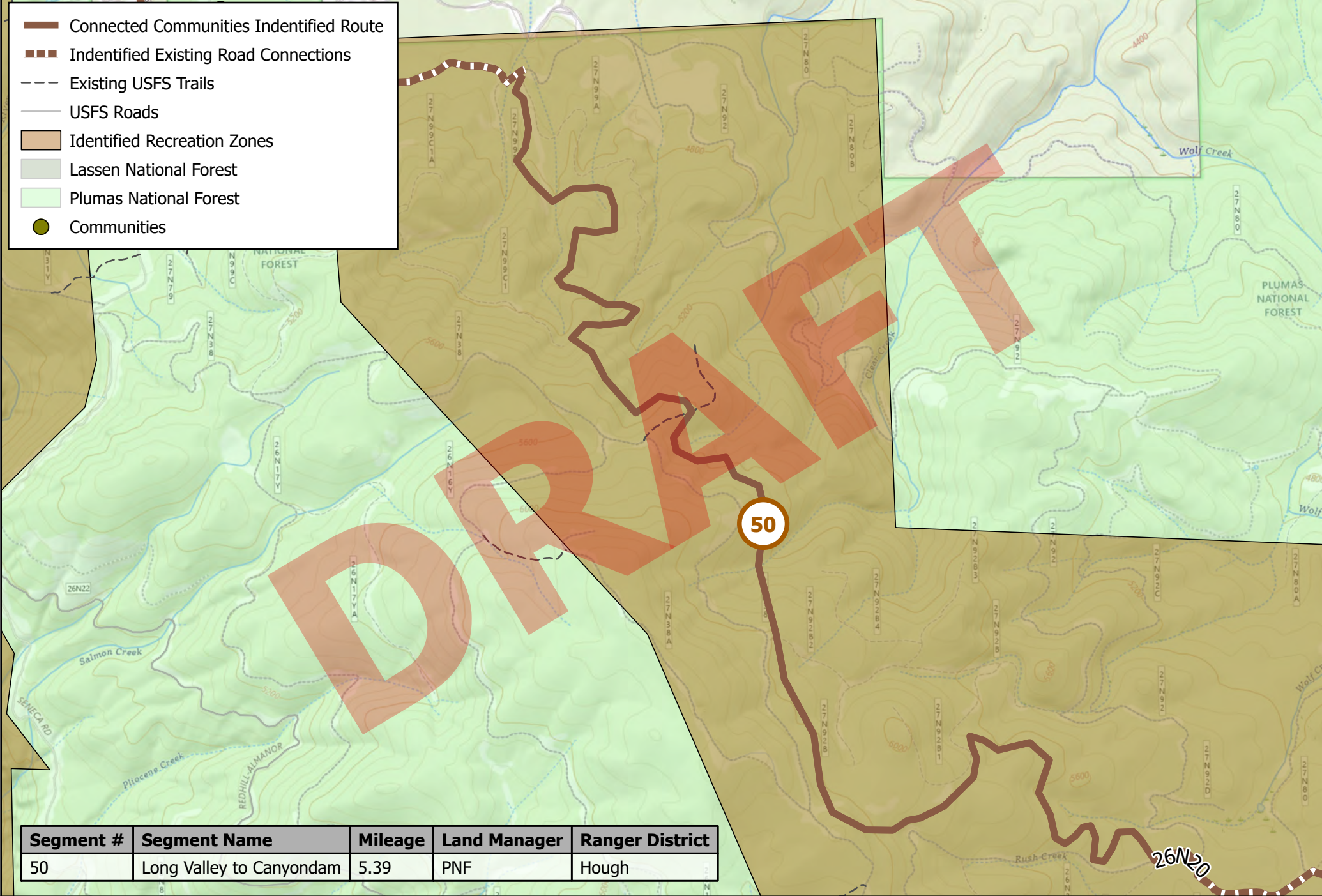


0 0.1 0.2 Miles



May 2024

-  Connected Communities Identified Route
-  Identified Existing Road Connections
-  Existing USFS Trails
-  USFS Roads
-  Identified Recreation Zones
-  Lassen National Forest
-  Plumas National Forest
-  Communities

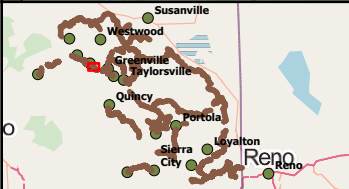


Segment #	Segment Name	Mileage	Land Manager	Ranger District
50	Long Valley to Canyon Dam	5.39	PNF	Hough

Connected Communities Trail Feasibility Study - Segment #50

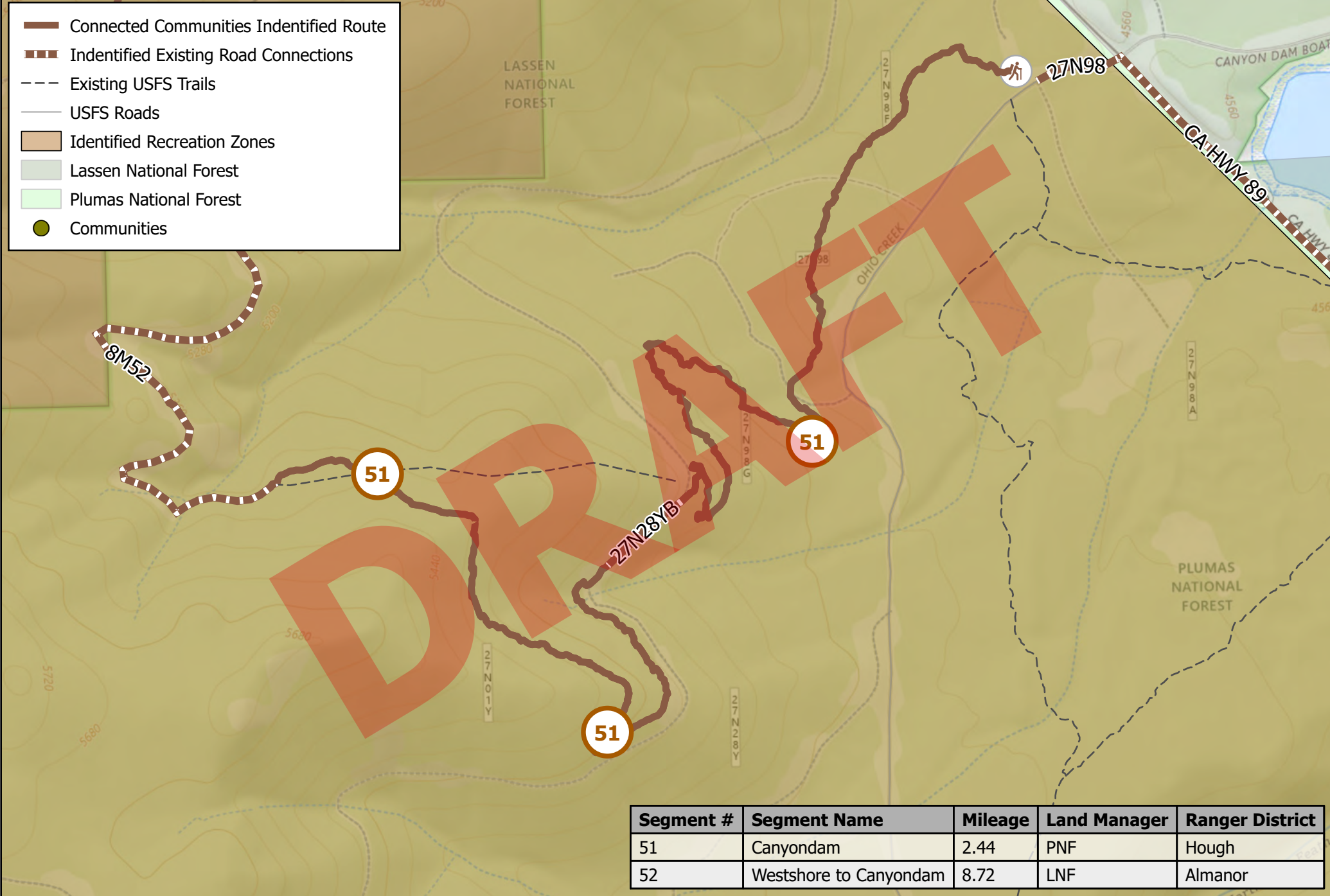
Map data © OpenStreetMap contributors, Microsoft, Facebook, Inc. and its affiliates, Esri Community Maps contributors, Map layer by Esri, USGS The National Map: National Boundaries Dataset, 3DEP Elevation Program, Geographic Names Information System, National Hydrography Dataset, National Land Cover Database, National Structures Dataset, and National Transportation Dataset; USGS Global Ecosystems; U.S. Census Bureau TIGER/Line data; USFS Road data; Natural Earth Data; U.S. Department of State HIU; NOAA National Centers for Environmental Information

Name: NAD 1983 UTM Zone 10N



0 0.1 0.2 Miles
Page 50
May 2024

-  Connected Communities Identified Route
-  Identified Existing Road Connections
-  Existing USFS Trails
-  USFS Roads
-  Identified Recreation Zones
-  Lassen National Forest
-  Plumas National Forest
-  Communities



Segment #	Segment Name	Mileage	Land Manager	Ranger District
51	Canyondam	2.44	PNF	Hough
52	Westshore to Canyondam	8.72	LNF	Almanor

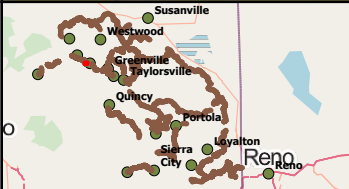
Connected Communities Trail Feasibility Study - Segment #50

Map data © OpenStreetMap contributors, Microsoft, Facebook, Inc. and its affiliates, Esri Community Maps contributors, Map layer by Esri, USGS The National Map: National Boundaries Dataset, 3DEP Elevation Program, Geographic Names Information System, National Hydrography Dataset, National Land Cover Database, National Structures Dataset, and National Transportation Dataset; USGS Global Ecosystems; U.S. Census Bureau TIGER/Line data; USFS Road data; Natural Earth Data; U.S. Department of State HIU; NOAA National Centers for Environmental Information

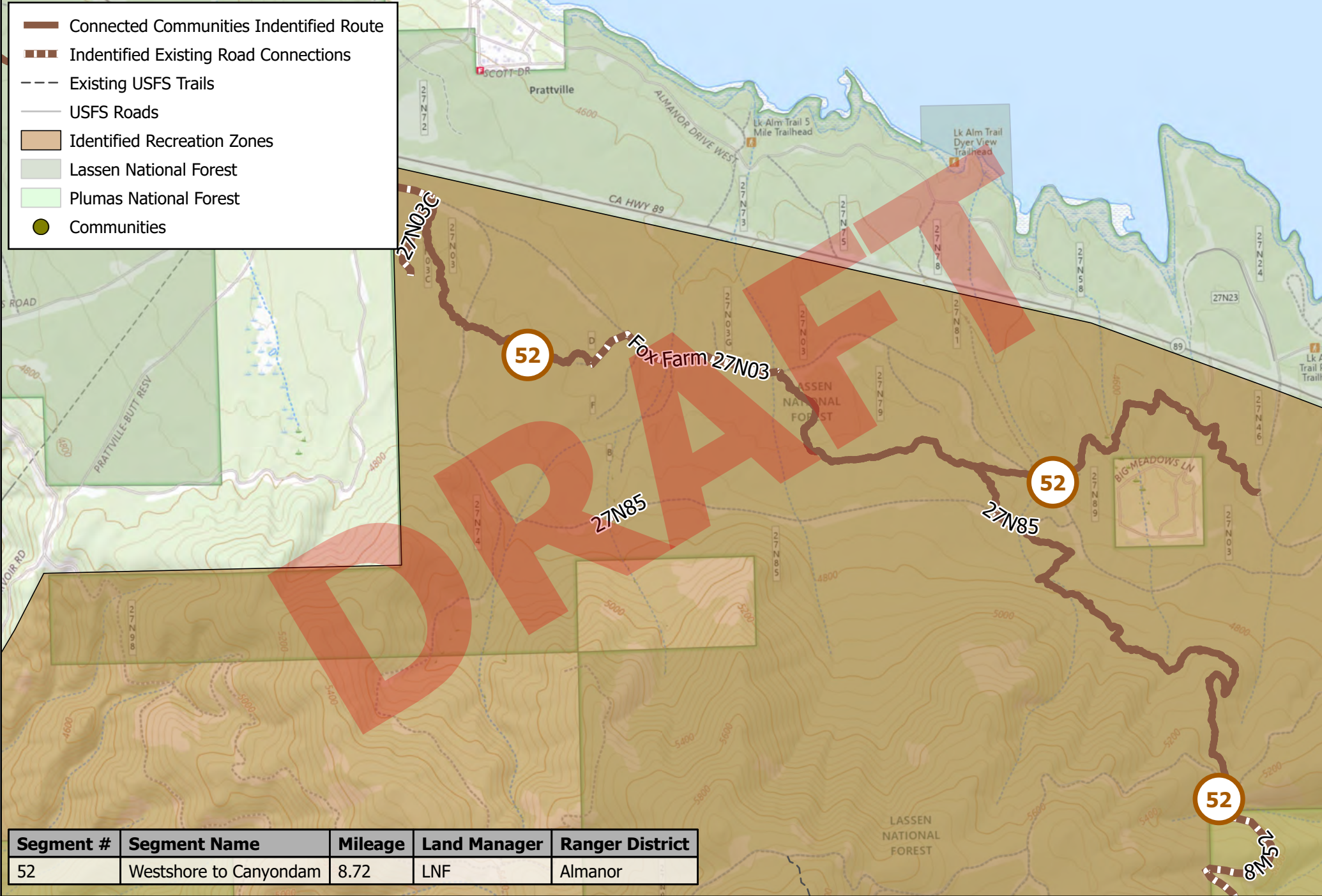
Name: NAD 1983 UTM Zone 10N



0 0.04 0.08 Miles



-  Connected Communities Identified Route
-  Identified Existing Road Connections
-  Existing USFS Trails
-  USFS Roads
-  Identified Recreation Zones
-  Lassen National Forest
-  Plumas National Forest
-  Communities



Segment #	Segment Name	Mileage	Land Manager	Ranger District
52	Westshore to Canyondam	8.72	LNF	Almanor

Connected Communities Trail Feasibility Study - Segment #52

Map data © OpenStreetMap contributors, Microsoft, Facebook, Inc. and its affiliates, Esri Community Maps contributors, Map layer by Esri, USGS The National Map: National Boundaries Dataset, 3DEP Elevation Program, Geographic Names Information System, National Hydrography Dataset, National Land Cover Database, National Structures Dataset, and National Transportation Dataset; USGS Global Ecosystems; U.S. Census Bureau TIGER/Line data; USFS Road data; Natural Earth Data; U.S. Department of State HIU; NOAA National Centers for Environmental Information

Name: NAD 1983 UTM Zone 10N



0 0.1 0.2 Miles

